Atlas 3. 79. 3

A N

UNIVERSAL ATLAS;

CONSISTING OF

A COMPLETE SET OF MAPS,

PECULIARLY ADAPTED TO ILLUSTRATE AND EXPLAIN

ANCIENT AND MODERN

GEOGRAPHY:

IN WHICH

The Ancient and Preſent Diviſions, as alſo the Subdiviſions, of Countries and Names of Places are at one View preſented to the Eye, in a diſtinct and correct Manner, on oppoſite Pages; the different Parts of the Earth, as originally peopled by the Deſcendants of NOAH, pointed out; and the Geography of the OLD and NEW TESTAMENTS included.

THE WHOLE CALCULATED TO FACILITATE THE

STUDY OF GEOGRAPHY;

To make that SCIENCE more extenſively known; and thereby to render HISTORY, both ANCIENT and MODERN, more intelligible and uſeful.

The FOURTH EDITION, Reviſed and Corrected.

By T. STACKHOUSE, A.M.

UNIVERSITY

LONDON:

Printed for the PROPRIETOR, Mrs. STACKHOUSE; and Sold by T. LONGMAN, in Paternoſter-Row; J. SEWELL, Cornhill; J. ROBSON, New Bond Street; W. JACKSON, No. 198, Oxford Street; L. BULL, Bath; and by the Engraver S. J. NEELE, No. 352, Strand.

M,DCC,XC.

TO

HIS ROYAL HIGHNESS

GEORGE,

PRINCE OF WALES,

THIS WORK

IS (BY PERMISSION) MOST HUMBLY INSCRIBED, BY

His ROYAL HIGHNESS's

MUCH OBLIGED

AND MOST OBEDIENT SERVANT,

T. Stackhouse.

LIST OF SUBSCRIBERS.

His Royal Highneſs GEORGE, PRINCE of WALES.

A.

HIS Grace the Duke of Atholl
Mr. Abington
Mr. Akerman
Mr. Adamſon
Mr. Alliſon
Robert Allum, Eſq.
Mr. Archer
Mr. Armſtrong
Mr. Arnold
Mr. Aſhley

B.

His Grace the Duke of Beaufort
The Right Hon. Lady Brudenell
The Rev. Mr. Bromley
Mr. Bailey
Mr. Baker
Mr. Barton
Mr. Bearcroft
Mr. Benſon
Mr. Bentley
Mr. Bergreen
Joſeph Berwick, Eſq.
Thomas Bradſhaw, Eſq.
Mr. Bullock
Mr. Burford
Mr. Burkett
Mr. Buſby
Mr. Butler

C.

Dr. Carr
Mr. Cailey
Mr. John Cambridge
Mr. Cleeve
Benjamin Colborne, Eſq.
Mr. Collier
Mr. Cowley
Mr. Crawford
Mr. Croſby
William Cruiſe, Eſq.
Mr. Cunningham

D.

His Grace the Duke of Devonſhire, 2 Copies.
Her Grace the Ducheſs of Devonſhire, 2 Copies.
Mr. Dallon
Mr. Davenport
Mr. Daviſon
Mr. Diſon
Mr. Drummond
Mr. Drury
Mr. Durell

E.

The Right Hon. the Counteſs of Eſſex
Mr. Eaton
Mr. Eden
Mr. Edwards
Al. Ellcock, Eſq.
Mr. Ellington
Mr. Elliot
Mr. Ellis

F.

Lord Viſcount Fairford
Mr. Fairfax
Mr. Fairfield
Mr. Farrer
Mr. Fenton
Mr. Fiſher
Mr. Fortiſcue
Mr. Fox
Simon Fraſer, Eſq.
Mr. French

G.

Mr. Gibbs
Mr. Gibſon
Mr. Gillam
Mr. Gilpin
Thomas Gladwin, Eſq.
Francis Gladwin, Eſq. *Eaſt-Indies*, 50 Copies.
Mr. Goodwin
Mr. Greſſe
Mr. Grey
Mr. Gurney

H.

The Right Hon. the Earl of Hillſborough
Lady Hales
John Sc. Harford, Eſq.
R. Harford, Eſq.
Mr. Richard Harmer
Mr. Harvey
Mr. Heathcote
Edward Hilliard, Eſq. 2 Copies.
Mrs. Hilliard
Jonathan Hoare, Eſq.
Mr. Hodgekins
Mr. Horniblow
Mr. Huſſey

I. J.

The Rt. Hon. the Counteſs of Jerſey, 2 Copies.
The Rev. Mr. Jones
Mr. G. Jameſon
Mr. Jervis
Mr. Ingram
Mr. Johnſon

K.

Mr. Kendall
Cranmer Kenrick, Eſq.
Mr. Kimber

L.

His Grace the Duke of Leeds
Colonel Lake
The Rev. Dr. Lillington, 2 Copies.
Mr. Lacey
Mr. Lawrence
Anthony Lax, Eſq.
Mr. John Leader
Mr. William Leader
Mr. Lee
Mr. Leech
Dr. Lettſom
Mr. Linſey
Miſs Lucas

M.

The Hon. General Monckton
Mr. Mackintoſh
—— Maddiſon, Eſq.
Mr. Maddox
Mr. Miers
Mr. Chriſ. Moe
Mr. Moore
Mr. Moſely
Mr. Murry

N.

The Rev. Mr. Naylor
Mr. Nanſon
Mr. Naſh
Mr. Newberry
Mr. Newman
Mr. Noble
Mr. Nutall

O.

Mr. Ogleby
Mr. Oldfield
William Oſgood, Eſq.
Mr. Ottar
Mr. William Ouſley
Mr. Overton

P.

Mr. Parnell
Mr. Parſons
Mr. Pattinſon
Mr. Piers
Mr. Pittonnet
William Platel, Eſq.
Mr. Pope
Mr. Potter

R.

Lady Ridley
Mrs. Rebecca
Mr. Richardſon
Mr. Riley
Mr. Rivers
Corn. H. Rodes, Eſq. 10 Copies.
Mr. Ruſhwood

S.

The Right Hon. the Earl of Saliſbury
The Right Hon. the Counteſs of Saliſbury
The Right Hon. the Earl Spencer
The Right Hon. the Counteſs Spencer
Mr. Scoones
Mr. Silver
Mr. Sparkes
Mr. Spilſbury
Mr. G. Stacey

T.

Lady Charlotte Talbot
——— Talbot, Eſq.
J. V. Taylor, Eſq. 2 Copies.
Mr. Thomas Taylor
Mr. Thackery

W.

Mr. Wakefield
Mr. Walgrave
Iſaac Walker, Eſq. 3 Copies.
Mr. Waller
Mr. Watkins
Mr. Watts
Mr. Webb
Edward Webſter, Eſq.
Mr. Weſt
Mr. Whittingham
Mrs. Williams
Mr. Willon
The Rev. Dr. Withers
Samuel P. Wolforſtan, Eſq.
Mr. Wright

Y.

Mr. Yates
Mr. Yelverton
Mr. York
Mr. Young

Y.

Mr. Zachary

INTRODUCTION.

GEOGRAPHY is ſo uſeful in general to all the branches of learning, and profeſſions in life, that it is juſtly allowed to be one of the Lights of Hiſtory *. And, indeed, unleſs we have the theatre upon which great actions have been performed before our eyes, it is impoſſible that we ſhould pertectly underſtand the tranſactions that, we are told, happened therein. It was for this reaſon that the ancient writers of Hiſtory, ſuch as Herodotus, Thucydides, and Diodorus Siculus, are very careful to deſcribe the countries of which they ſpeak, before they enter upon their narratives. And it is very obſervable, that Cæſar purſues the ſame method in the writing of his Commentaries.

It would be perhaps both an invidious and unneceſſary taſk to ſhow the advantages of the preſent undertaking above any thing of the ſame kind the Public has ever ſeen before. This however may be ſaid of it, that it has long been wanting, and much deſired in the learned world; there having been nothing of this kind publiſhed, that I know of, ſince Dr. Well's; and how far this excels his, even the ſlighteſt compariſon will evince. In theſe Maps the Reader will not only ſee the ancient and preſent Diviſions of Countries at one view, but their Boundaries much more diſtinctly aſcertained and pointed out. The Geography of the Scriptures is taken notice of; and, what has not been ſeen before, the Repeopling of the Earth by Noah: Upon the whole, nothing has been wanting to render this Atlas of ancient and preſent Geography far more correct and perfect than any thing of the kind that went before it. All that I ſhall ſay further ſhall only be, to give a deſcription of the different parts both of Land and Water, together with a general diviſion of the countries contained in the Atlas, eſpecially Europe.

Geography is a Deſcription of the Surface of the Earth, as it conſiſts of Land and Water.

Land is divided into a Continent, an Iſland, a Peninſula, an Iſthmus, and a Promontory or Cape.

A Continent is a large tract of land, containing many countries or kingdoms. The Earth is uſually divided into two grand Continents, viz. the Old and the New, or the Eaſtern and the Weſtern: the former of which comprehends Europe, Aſia, and Africa; and the latter, North and South America.

An Iſland is a tract of land ſurrounded by water; as Great Britain, Ireland, &c.

A Peninſula is a tract of land ſurrounded by water, except one narrow neck of land, by which it is united to the Continent or main land; as the Morea in Turkey, &c.

An Iſthmus is that neck of land which joins a Peninſula to the main land, or Continent.

A Promontory is a high tract of land which projects into the ſea; its extremity is called a Cape; as the Cape of Good Hope in Africa, and Cape Comorin in the Eaſt Indies.

Riſing parts of inlands are called Mountains.

Water is divided into Oceans, Seas, Gulfs or Bays, Lakes, Straits, and Rivers.

An Ocean is a large collection of Salt Water, which ſeparates one Continent from another. The three Grand Oceans, are the Atlantic, which divides Europe and Africa from America; the Pacific Ocean, or South Sea, which divides America from Aſia; and the Indian Ocean, which divides Africa and the Eaſt Indies from New Holland.

A ſea is a ſmaller body of ſalt water, or a part of the Ocean, which divides one country from another, or waſhes ſome particular Shore, from whence it uſually borrows its name; as the German Sea, &c.

A Gulf or Bay is a part of the Ocean or Sea, ſurrounded by land, except where it communicates with the Main; as the Gulf of Mexico, the Bay of Biſcay, &c.

A Lake is a collection of water entirely ſurrounded by land; as the Lake of Geneva, &c.

A Strait is a narrow paſſage of water, joining one ſea to another; as the Straits of Babelmandel, &c.

A River is a ſtream of freſh water, generally flowing from mountains.

In Maps the North is at top, the South at bottom, the Eaſt on the right, and the Weſt on the left.

Maps are laid down according to a certain Scale, which is always taken from the Degrees of Latitude that are marked on the Eaſt and Weſt.

The Longitude is always marked on the North and South ſides of the Map.

Upon the general Map are marked the Circles correſpondent to thoſe on the Terreſtrial Globe, viz. the Equator or Equinoctial Line, the two Tropics, and the two Polar Circles, which croſs the Map from Eaſt to Weſt; the Meridians of Longitude lying from North to South, and the Parallels of Latitude from Eaſt to Weſt.

The Dependencies of each country are generally marked with the ſame colour.

* Hiſtoria teſtis temporum, lux veritatis, vita memoriæ, magiſtra vitæ, nuntia veritatis. CIC. DE ORAT.

The DIVISION of STATES, both ANCIENT and MODERN, is as follows:

ANCIENT EUROPE.

In the NORTH.

ANCIENT NAMES.	PRESENT NAMES.
Scandinavia.	Norway and Sweden.
Feningia.	Finland.
Sarmatia.	Ruſſia, Poland, and Little Tartary.
Cimbrica Cherſoneſus.	Sleſwic and Holſtein.
Germania.	Germany.
Dacia.	Hungary and part of Turkey.

MIDDLE.

Gallia,	France.
Rhœtia.	Part of Switzerland and South of Germany.
Illyricum,	North Weſt part of Turkey.
Macedonia,	Part of ditto North.
Thracia,	Part of ditto Eaſt.

SOUTHERN.

Hiſpania,	Spain and Portugal.
Italia,	Italy.
Epirus,	South Weſt part of Turkey.
Theſſalia, Greciæ,	Turkey.
Peloponneſus,	Morea.

MODERN EUROPE.

In the NORTH.

STATES.	CHIEF CITIES.
Denmark,	Copenhagen.
Norway,	Bergen.
Sweden,	Stockholm.
Ruſſia or Moſcovy,	Peterſburg.

MIDDLE.

Pruſſia,	Konigſberg.
Poland,	Warſaw.
Germany,	Vienna.
Holland,	Amſterdam.
Flanders,	Bruſſels.
France,	Paris.
Switzerland,	Berne.
Hungary,	Preſburg.

SOUTHERN.

Portugal,	Liſbon.
Spain,	Madrid.
Italy,	Rome.
Turkey,	Conſtantinople.

In EUROPE are the following ISLANDS.

In the MEDITERRANEAN SEA.

ISLANDS.	CHIEF CITIES.
Sicily,	Palermo.
Sardinia,	Cagliari.
Corſica,	Baſtia.
Majorca.	
Minorca.	
Ivica.	
Candia.	

In the WESTERN OCEAN.

ISLANDS.		CHIEF CITIES.
Great Britain	England,	London.
	Scotland,	Edinburg.
Ireland,		Dublin.
Iceland,		Schalholt.

Beſides the Iſlands of the ARCHIPELAGO.

ANCIENT ASIA.

NORTH.

Terra Incognita.
Sarmatia Aſiatica.
Scythia.
Maſſageta.
Sogdiana.

Between the Euxine and Caſpian Seas.

Colchis, Iberia, Albania.

WESTERN.

Aſia Minor, Syria, Arabia.

MIDDLE.

Armenia.
Media.
Hyrcania.
Margiana.
Bactriana.
Aſſyria.
Meſopotamia.
Babylonia.
Parthia.
Aria. { Drangiana. Gedroſia.

EASTERN.

Serica, Sinarum Regio.

SOUTHERN.

Perſis, { Suſiana. Caramania.
India, { Intra Gangem. Extra Gangem.

PRESENT ASIA.

Siberia, or Ruſſian Tartary,	Tobolſki.	
Independent, or Weſtern Tartary,	Samarcand.	
Chineſe, or Eaſtern Tartary,	Chynian.	
Turkey in Aſia,	Aleppo.	
Perſia,	Iſpahan.	
Indoſtan, India,		Calcutta.
Indoſtan, Peninſula of India.		Siam and Pekin.

ISLES.

Japan.	Jeddo.
Ladrones.	Guam.
Philippine.	Manilla.
Molucca.	Victoria.
Sonda.	
Sumatra.	Achen.
Maldives.	Caridon.
Ceylon.	Candy.
Formoſa.	Taiouanfou.

The chief RIVERS in Aſia are the Indus, Ganges, Oxus, Araxes, Euphrates, Tigris, Meander, Orontes, and Jordan.

The principal MOUNTAINS are, Horeb and Sinai, Caucaſus, Nagracut, Ararat, Libanum and Hermon, and Mount Taurus.

SUBDIVISION of TURKEY in ASIA.

			Anciently.
Georgia.	Tefflis.		Albania.
Turcomania.	Erzerum.		Armenia.
Diarbeck.	Diarbeck.		Meſopotamia.
Irac Arab.	Bagdat.		Chaldea and Babylon.
Curdiſtan.	Bettlis.		Aſſyria.
Syria, preſent	Aleppo.		Ancient Syria.
Phœnicia.	Tripoli.		
Cæloſyria.	Damaſcus.		
Paleſtine.	Jeruſalem.		
Arabia Petræa.	Suez.		Anciently the ſame.
—— Deſerta.	Anah.		
—— Felix.	Mecca—Medina.		

ASIA MINOR Anciently contained,

In the NORTH.

Bithynia.	———	Chalcedon—*Scrutari.*
Pontus.	———	Heraclea.
Paphlagonia.	———	Amaſtris.

In the WEST.

Troas, ſeu Phrygia Minor.		Troja, ſeu Ilium.
Myſia Minor & Major.		Cyzicum.
Æolia.	———	Phocæa.
Ionia.	———	Epheſus—*Epheſo.*
Doris.	———	Halicarnaſſus.

MIDDLE.

Phrygia Major.		Laodicæa.
Galatia.		Sinope.
Lydia, ſeu Mæonia.		Sardis.
Piſidia.		Seleucia.
Lycaonia.		Lyſtra.

In the SOUTH.

Caria.	———	Miletus.
Lycia.	———	Patara.
Pamphylia.	———	Perga.

In the EAST.

Cappadocia.	———	Iconium—*Cogni.*
Cilicia.	———	Iſſus.

ASIA MINOR, or ANATOLIA.

Anatolia preſent, W.	———	Smyrna.
Caramania, S.	———	Satalia.
Amaſia, N.	———	Amaſia.
Aladulia, E.	———	Maraſch.

As we have many concerns with INDIA, it may not be amiſs to ſubjoin the following Subdiviſion of that Country, though it is by no means a complete one.

Indoſtan.	Delli.	——	Delli.
	Agra.	——	Agra.
	Cambaya.	——	Cambaya.
	Bengal, &c.	——	Calcutta.
Within the Ganges.	Malabar Coaſt.	——	Bombay. / Goa.
	Decan.	——	Viſapore.
	Golconda.	——	Golconda.
	Coromandel Coaſt.		Madraſs. / Pondicherry.
Beyond the Ganges.	Pegu.	—	Pegu.
	Tonquin.	—	Cachao.
	Siam.	—	Siam.
	Cambodia.	—	Cambodia.
	Cochin China.	—	Taifo.
	Peninſula of Malacca, &c.	—	Malacca.

The chief SEAS in Aſia are the Caſpian, the Dead Sea, the Red Sea, and the Perſian Gulf.

ANCIENT AFRICA.

The Ancients knew but little of Africa, except the Northern Coaſt adjoining to the Mediterranean Sea, as Carthage, Egypt, &c.

PRESENT AFRICA.

Barbary.	Morocco.	——	Fez.
	Algiers.	——	Algiers.
	Tunis.	——	Tunis.
	Tripoli.	——	Tripoli.
	Barca.	——	Docra.
	Biledulgerid.	——	Dara.
	Zaara.	——	Tegeſſa.
Egypt.	Lower Egypt.	——	Grand Cairo.
	Upper Egypt.	——	Thebes.
Guinea.	Negroland.	——	James Fort.
	Guinea, pr.	——	Cape Coaſt Caſtle.
	Benin.	——	Benin.
	Loango.	——	Loango.
	Congo.	——	St. Salvador.
	Angola.	——	Loando.
	Metatana.	——	
	Benguela.	——	Benguela.
Abyſſinia.	Nubia.	——	Nubia.
	Abex.	——	Doncala.
	Abyſſinia.	——	Gondar.
	Monœmugi.	——	Merango.
	Monomotapa.	——	Mogar.
Zanguebar.	Melinda.	——	Melinda.
	Mombaze.	——	Mombaze.
	Raphael.	——	Montagnaſe.
	Quiloa.	——	Quiloa.
Caffraria.	Terra de natal. / Caffrian Coaſt.		Cape Town.

The chief RIVERS are the Nile, the Niger, Senegal and Gambia.

The ISLANDS near Africa are the Azores, the Madeiras, the Canary and Cape Verd Iſlands, North Weſt; St. Helena, South Weſt; Madagaſcar and Bourbon, South Eaſt.

NORTH AMERICA.

The Ancients had no Knowledge of either America.

NORTHERN PROVINCES.

PROVINCES.		CHIEF TOWNS.
New Britain.	——	Rupert.
Canada.	——	Quebec.
Nova Scotia.	——	Halifax.
New Wales.	——	Nelſon.
Hudſon's Bay.	——	Churchill.

MIDDLE PROVINCES.

New England.	——	Boſton.
New York.	——	New York.
Eaſt Jerſey.	——	Perthamboy.
Weſt Jerſey.	——	Burlington.
Pennſylvania.	——	Philadelphia.
Maryland.	——	Annapolis.

SOUTHERN PROVINCES.

Virginia.	——	James Town.
North Carolina.	——	Wilmington.
South Carolina.	——	Charles Town.
Georgia.	——	Savannah.
Eaſt Florida.	——	St. Auguſtin.
Weſt Florida.	——	Penſacola.

SPANISH DOMINIONS in NORTH AMERICA.

Old Mexico.	——	Mexico.
New Mexico.	——	Santa Fè.
California.	——	St. John.

FRENCH.

Louiſiana.	——	St. Orleans.

Chief GULFS are thoſe of St. Laurence, Florida, Mexico, and California.

STRAITS are thoſe of Belleiſle, Hudſon, and Davis.

LAKES are, Superior, Michigan, Ontario, Erie, Huron, and Champlain.

MOUNTAINS are the Apalachian and the Cherokee.

The greateſt Curioſity, Niagara Falls of Water.

WESTERN ISLANDS.

In the GULF of ST. LAURENCE.

Newfoundland.	——	Placentia.
Anticoſti.	——	

Near the COAST of NORTH AMERICA.

Cape Breton.	——	Louiſburg.
St. John.	——	Charles Town.
Rhode Iſland.	——	Newport.
Long Iſland.	——	

Near the GULF of MEXICO there are,

The Lucayo or Bahama Iſles.

Great Antilles.	Cuba.	Havannah.
	Jamaica.	Kingſton.
	Hiſpaniola.	St. Domingo.
	Porto Rico.	Porto Rico.

On the Coaſt of SOUTH AMERICA.

The Little Antilles.

Caribbee Iſles.	Virgin Iſles.	Tortola, Santa Cruz, &c.
	Leeward Iſles.	Barbuda. St. Chriſtopher's. Antigua. Nevis. Montſerrat. Guadalupe. Marigalande. Dominica.
	Windward Iſles.	Martinico. Barbadoes. St. Vincent. Grenada.

The chief RIVERS of North America are St. Laurence, Connecticut, De la War, Hudſon's River, Miſſiſſippi, and Ohio.

SOUTH AMERICA contains,

Terra Firma.	——	Panama.
Guiana.	——	Surinam.
Peru.	——	Lima.
Amazonia.	——	——
Brazil.	——	St. Salvador.
Tucuman.	——	St. Jago del Eſtero.
Paraguay.	——	Aſſumption.
Chili.	——	St. Jago.
Patagonia.	——	——

The chief RIVERS are, the River of the Amazons, Oroonoko, and Plata.

PORTUGUESE SETTLEMENTS, Brazil and St. Salvador. FRENCH SETTLEMENT, Cayenne. DUTCH SETTLEMENT, Surinam.

STRAITS are thoſe of Magellan and the Iſle of Falkland.

MOUNTAINS are the Andes.

The

The SUBDIVISION of EUROPE.

ANCIENT BRITAIN.

The Ancient Diviſion of BRITAIN according to its ſeveral People.

Damnonii.	In Cornwall and Devonſhire.
Durotriges.	Dorſetſhire.
Belgæ.	Somerſetſhire, Wiltſhire, and N. part of Hampſhire.
Atrebatii.	Berkſhire.
Regni.	Surrey, Suſſex, and S. part of Hampſhire.
Cantii.	Kent.
Trinobantes.	Middleſex and Eſſex.
Iceni.	Suffolk, Norfolk, and Huntingdonſhire.
Cattieuchlani.	Buckinghamſhire, Hertfordſhire, and Bedfordſhire.
Dobuni.	Glouceſterſhire and Oxfordſhire.
Silures.	Herefordſhire, Monmouthſhire, Radnorſhire, Brecknockſhire, and Glamorganſhire.
Dimetæ.	Carmarthenſhire, Pembrokeſhire, and Cardiganſhire.
Ordovices.	Flintſhire, Denbighſhire, Merionethſhire, Montgomeryſhire, and Carnarvonſhire.
Cornavii.	Cheſhire, Shropſhire, Staffordſhire, Warwickſhire, and Worceſterſhire.
Coritani.	Lincolnſhire, Nottinghamſhire, Derbyſhire, Leiceſterſhire, Rutlandſhire, and Northamptonſhire.
Pariſi.	Eaſt Riding of Yorkſhire.
Brigantes.	Yorkſhire, Lancaſhire, Weſtmoreland, Cumberland, and Biſhoprick of Durham.
Ottadini.	Northumberland.
Gadeni.	Between the River Tweed and the Frith of Edinburgh.
Selgovæ.	Between Solway and Clyde Frith.
Novantes.	South Scotland.
Caledonii.	North Scotland.

GREAT BRITAIN was alſo anciently divided into

Britannia Prima.	Between the Severn and the Thames.
Britannia Secunda.	Between the Severn and Iriſh Sea.
Flavia Cæſarienſis.	Between the Thames and the Humber.
Maxima Cæſarienſis.	Between the Humber and the Tyne.
Valentia.	Between the Tyne and Sea of Edinburgh.
Britannia Barbara, or Caledonia.	From Edinburgh to the North of the Iſle.

BRITANNIA PRIMA contained

The Cantii.	Kent.
Atrebatii.	Berkſhire.
Regni.	Suſſex and Surry.
Durotriges.	Dorſetſhire and Somerſetſhire.
Damnonii.	Devonſhire and Cornwall.

BRITANNIA SECUNDA.

Silures.	Glamorganſhire and Monmouthſhire.
Ordovices.	Montgomeryſhire.
Dimetæ.	Pembrokeſhire and Cardiganſhire.
Genunii.	Carnarvonſhire.

FLAVIA CÆSARIENSIS.

Trinobantes.	Oxfordſhire, Buckinghamſhire, Hertfordſhire, and Eſſex.
Iceni.	Suffolk and Norfolk.
Coretani.	Leiceſterſhire and Lincolnſhire.

MAXIMA CÆSARIENSIS.

Pariſi.	Durham, Yorkſhire, and Northumberland.
Brigantes.	Lancaſhire and Cumberland.

VALENTIA.

Attacotti.	Kircudbright and Wigtown.
Horeſti.	Lanerkſhire.

ENGLAND.

The COUNTIES are:

In the SOUTH.

Cornwall.	——	Launceſton.
Devonſhire.	——	Exeter.
Somerſetſhire.	——	Briſtol.
Dorſetſhire.	——	Dorcheſter.
Wiltſhire.	——	Saliſbury.
Hampſhire.	——	Wincheſter.
Berkſhire.	——	Reading.
Suſſex.	——	Lewes.
Surrey.	——	Kingſton.
Kent.	——	Canterbury.

MIDDLE COUNTIES.

Monmouthſhire.	—	Monmouth.
Glouceſterſhire.	—	Glouceſter.
Oxfordſhire.	—	Oxford.
Buckinghamſhire.	—	Buckingham.
Bedfordſhire.	—	Bedford.
Herefordſhire.	—	Hereford.
Worceſterſhire.	—	Worceſter.
Warwickſhire.	—	Warwick.
Northamptonſhire.	—	Northampton.
Huntingdonſhire.	—	Huntingdon.
Shropſhire.	—	Shrewſbury.
Staffordſhire.	—	Stafford.
Leiceſterſhire.	—	Leiceſter.
Rutlandſhire.	—	Okeham.
Cheſhire.	—	Cheſter.
Derbyſhire.	—	Derby.
Nottinghamſhire.	—	Nottingham.
Lincolnſhire.	—	Lincoln.

EASTERN COUNTIES.

Middleſex.	—	London.
Hertfordſhire.	—	Hertford.
Cambridgeſhire.	—	Cambridge.
Eſſex.	—	Colcheſter.
Suffolk.	—	Ipſwich
Norfolk.	—	Norwich.

NORTHERN COUNTIES.

Lancaſhire.		—	Lancaſter.
Yorkſhire	Weſt Riding.	—	York.
	North Riding.	—	Richmond.
	Eaſt Riding.	—	Halifax.
Weſtmorland.		—	Appleby.
Cumberland.		—	Carliſle.
Biſhoprick of Durham.		—	Durham.
Northumberland.		—	Northumberland.

The chief ISLES thereof are the Iſle of Wight, Iſle of Scilly, Iſle of Angleſea, and Iſle of Man.

In SOUTH WALES are the following Counties:

Glamorganſhire.	——	Cardiff.
Brecknockſhire.	——	Brecknock.
Radnorſhire.	——	Radnor.
Carmarthenſhire.	——	Carmarthen.
Cardiganſhire.	——	Cardigan.
Pembrokeſhire.	——	Pembroke.

NORTH WALES.

Montgomeryſhire.	——	Montgomery.
Denbighſhire.	——	Denbigh.
Flintſhire.	——	St. Aſaph.
Merionethſhire.	——	Harlech.
Carnarvonſhire.	——	Carnarvon.
Angleſea Iſle.		Beaumaris is adjoining to N. Wales.

The chief RIVERS in England are the Thames, the Severn, the Medway, the Ouſe, the Trent, the Tweed, the Tyne, the Cam, the Eden, the Avon, the Derwent, the Ribble, the Merſey, and the Dee.

BRITANNIA BARBARA, or CALEDONIA,

Was chiefly inhabited by the Picti and Scoti.

The chief RIVERS were:

Tameſis,	——	the Thames.
Sabrina.	——	the Severn.
Abus,	——	the Humber.

I R E L A N D

Was anciently called Ierne, Iris, Juverna, and Hibernia. It contained the four following Provinces.

Hibernia.	Connacia.	——	Connaught, W.
	Mommonia.	——	Munſter, S.
	Lagenia.	——	Leinſter, E.
	Ultonia.	——	Ulſter, N.

The principal TOWNS were, Eblana (Dublin); Gallovidia (Gallway); Armaca (Armagh); Limericum (Limerick)

The chief RIVERS were, Senus (the Shannon); Bovinda (the Boyne); Birgus (the Barrow); Dabrona (the Broadwater.)

PRESENT SCOTLAND contains:

In the SOUTH.

Kircudbright.	——	Kircudbright.
Dumfries.	——	Dumfries.
Roxborough.	——	Jedburgh.
Selkirk.	——	Selkirk.
Peebles.	——	Peebles.

MIDDLE COUNTIES.

Lanerk.	——	Lanerk.—Glaſgow.
Edinburgh.	——	Edinburgh.
Linlithgow.	——	Linlithgow.
Renfrew.	——	Renfrew.
Dumbarton.	——	Dumbarton.
Stirling.	——	Stirling.
Perthſhire.	——	Perth.

WESTERN COUNTIES.

Wigtown.	——	Wigton.—Galloway.
Air.	——	Air.—Irwin.
Argyleſhire.	——	Inverary.
Buteſhire.	——	Rothſay.

EASTERN COUNTIES.

Berwick.	——	Berwick.
Haddington.	——	Haddington.—Dunbar.
Fifeſhire.	——	St. Andrew's.
Forfarſhire.	——	Forfar.—Montroſe.
Kincardine.	——	Bervie.
Aberdeenſhire.	——	Aberdeen.
Bamffſhire.	——	Bamff.—Cullen.

NORTHERN COUNTIES.

Inverneſs.	——	Inverneſs.
Elgin.	——	Elgin.
Roſs.	——	Fortroſe.—Taine.
Sutherland.	——	Strathy.
Caithneſs.	——	Wick.

The chief RIVERS of Scotland are, the Forth, the Tay, the Murray, the Tweed, and the Clyde.

IRELAND is divided at preſent into

Munſter, which contains	Kerry,	—	Dingle.
	Cork.	—	Cork.
	Limerick.	—	Limerick.
	Tipperary.	—	Caſhel.
	Waterford.	—	Waterford.
Leinſter.	Kilkenny.	—	Kilkenny.
	Carlow.	—	Carlow.
	Wexford.	—	Wexford.
	King's County.	—	Philip's Town.
	Queen's County	—	Maryburrough.
	Kildare.	—	Kildare.
	Wicklow.	—	Wicklow.
	Eaſt Meath.	—	Trim.
	Weſt Meath.	—	Mullinger.
	Dublin.	—	Dublin.
	Longford.	—	Longford.
	Louth.	—	Drogheda.
Ulſter.	Cavan.	—	Kilmore.
	Monaghan.	—	Monaghan.
	Armagh.	—	Armagh.
	Down.	—	Down.
	Fermanagh.	—	Inniſkilling.
	Tyrone.	—	Dungar...an.
	Londonderry.	—	Londonderry.
	Antrim.	—	Carrickfergus.
	Donnegal.	—	Donnegal.
Connaught.	Leitrim.	—	Leitrim.
	Roſcommon.	—	Elphin.
	Galway.	—	Tuam.
	Clare.	—	Ennis.
	Mayo.	—	Caſtlebar.
	Sligo.	—	Sligo.

The chief RIVERS in Ireland are, the Shannon, the Lee, the Blackwater, the Barrow, the Liffy, the Boyne, and the Bann.

LAKES are, the Neagh, the Foyle, the Earn, and the Swilly.

In

In the NORTH of EUROPE

	Anciently was		*Now called*
1. Scandinavia.	Sitones.		Norway and Lapland.
	Sueones.		Sweden.
	Ingevones.	—	North of Germany.
2. Feningia.	—	—	Finland.
3. Sarmatia.	—	—	Ruſſia, Poland, &c.
4. Cimbrica Cherſoneſus.	Cimbri.	—	Sleſwick.
	Angli.	—	Holſtein, S. E.
	Saxones.	—	Holſtein, N.
5. Germania.	Iſtevones.	—	Holland and Weſtphalia.
	Ingevones.	—	N.
	Vindiles.	—	N. W. of Germany.
	Baſtarnes.	—	W.
	Hermiones.	—	S.

	Anciently was		*Now called*
6. Dacia.	Dacia Propria N.	Ripenſis W.	Part of Upper Hungary.
		Mediterranea.	Mid. of Tranſilvania.
		Alpeſtris E.	in Walachia.
	Mæſia S.	Superior W.	in Servia.
		Inferior, or Scythia Minor, E.	in Bulgaria.

		Now called
In DACIA RIPENSIS, Part of Upper Hungary.	The Principal City is Zeugma,	now Clauſenburg.
DACIA MEDITERRANEA, Tranſilvania, Moldavia, and Walachia.	Patruiſſa.	Cronſtadt.
	Alba Julia.	Weiſenburg.
DACIA ALPESTRIS, in Walachia and Moldavia.	Petrodana.	Peterſdorf.
	Sornum.	Seruny.
MÆSIA SUPERIOR, in Servia.	Dardani.	——
	Neſſus.	Niſſa.
MÆSIA INFERIOR, or SCYTHIA MINOR, in Bulgaria.	Scythæ.	——
	Tomi.	——
	Iſtrium.	Stravico.
	Odeſſus.	Varne.

The SUBDIVISIONS of MODERN EUROPE are, in the North, DENMARK, NORWAY, SWEDEN, and RUSSIA.

DENMARK contains:

		CHIEF TOWNS.
Jutland, W.	——	Wiburg.
Sleſwick, S. W.	——	Sleſwick.
Zealand.	——	Copenhagen.
Funen.	——	Odenſee.
Falſter.	——	Nikoping.
Laland.	——	Naxkow.
Alſen.	——	Sunderburg.
Mona.	——	Steke.
Bornholm.	——	Sandewick.

Isles, S.

SEAS are the Cattegate, N; Baltic, E; German, W.

STRAITS are the Great and Little Belt, W; the Sound, E.

SWEDEN.

NORTH.

Lapland.	——	Torne.
Weſt Bothnia.	——	Uma.

EAST.

Eaſt Bothnia.	——	Cajenburg.
Finland.	——	Abo.

MIDDLE.

Sweden, pr.	——	Stockholm.

SOUTH.

Gothland.	——	Calmar.
Schonen.	——	Lunden.

ISLES.

Gothland.	——	Wiſby.
Oeland.	——	Borkholm.
Aland.	——	Caſtleholm.
Rugen.	——	Bergen.

SEA is the Baltic.—GULFS are thoſe of Bothnia and Finland.—STRAIT is the Sound, W.——MOUNTAINS the Dofrine, W.

NORWAY.

		CHIEF TOWNS.
Norwegian Lapland, N.	——	Wardhus.
Iceland Iſle, N.	——	Schalholt.
Drontheim Government.	——	Drontheim.
Bergen Government.	——	Bergen.
Aggerhus Government, S.	——	Aggerhus.

Chief MOUNTAINS are the Dofrine, between Norway and Sweden.

RUSSIA.

Lapland, N.		——	Kola.
Moſcow, Belgorod,	Middle.	——	Moſcow.
		——	Woronetz.
Ukrain, S.		——	Kiof.
Ingria, Finland.	W.	——	Peterſburg.
		——	Wyburg.
Livonia.		——	Riga.

SEAS are the Frozen, N; the White, N. W; and that of Aſoph, S.

LAKES are Ladoga and Onega.

Chief MOUNTAINS are the Riphæan, between Ruſſia and Siberia.

The chief RIVERS in Ruſſia are the Tobol, the Irtis, the Oby, the Wolga, the Don, the Dwina, and the Nieper.

ANCIENT EUROPE,

In the MIDDLE,

Contains Gallia, Rhætia, Noricum, Illyricum, Macedonia, and Thracia.

General Subdiviſion *of* ANCIENT GAUL.

Gallia.
1. Belgica, N.
2. Celtica, ſive Lugdunenſis, Mid.
3. Aquitanica, S.
4. Narbonenſis, S. E.

Chief RIVERS of Ancient Gaul were:

The Sequana, now called	——	the Seine.
Matrona,	——	the Marne.
Ligeris,	——	the Loire.
Garumna,	——	the Garonne.
Rhodanus,	——	the Rhone.
Arar,	——	the Saone.
Moſa,	——	the Meuſe.
Scaldis,	——	the Schelde.
Rhenus.	——	the Rhine.

Chief MOUNTAINS are:

Gebenna,	——	the Cevennes.
Jura,	——	the Jour.
Vogeſus,	——	the Vouge.

NORICUM contained:

Ripenſe, ſive Septentrionale, N.

Mediterraneum, ſive Meridionale, S. Both a part of Germany.

MODERN EUROPE,

In the MIDDLE,

Contains Pruſſia, Poland, Germany, Holland, Flanders, France, Switzerland and Hungary.

F R A N C E.

NORTHERN PROVINCES.

Normandy.	——	Rouen.
Iſle of France.	——	Paris.
Picardy.	——	Amiens.
Champagne.	——	Rheims.
Lorraine.	——	Nancy.
Alſace.	——	Straſburg.

MIDDLE PROVINCES.

Orleannois.	——	Orleans.
Anjou.	——	Anjers.
Touraine.	——	Tours.
Berry.	——	Bourges.
Ninervois.	——	Nivers.
Bourbonnois.	——	Bourbon.
La Marche.	——	Guerret.
Angoumois.	——	Angouleme.
Limoſin.	——	Limoges.
Auvergne.	——	Clermont.
Lionnois.	——	Lyons.

EASTERN PROVINCES.

Burgogne.	——	Dijon.
Franche Comté.	——	Beſançon.
Dauphiny.	——	Grenoble.

WESTERN PROVINCES.

Bretagne.	——	Rennes.
Poitou.	——	Poitiers.
St. Onge.	——	Saintes.

SOUTHERN PROVINCES.

Guienne.	——	Bourdeaux.
Gaſcogne.	——	Bayonne.
Languedoc.	——	Toulouſe.
Provence.	——	Aix.

N. B. Maine and Perche are included in Orleannois, and Rouſillon in Languedoc.

The chief RIVERS in France are the Rhone, the Garonne, the Loire, the Seine, the Saone, and the Maine.

MOUNTAINS are the Pyrennees, between France and Spain, S. W. The Alps, E; Jura, N. E; and Cevennes, S.

Its chief ISLES are Jerſey, Guernſey, and Alderney, belonging to the Engliſh, N. W; Uſhant, Belleiſle, and Poirmoutier, W.

PRUSSIA contains:

In Poland.	The Kingdom of Pruſſia.	——	Koningſburg.
	Poliſh Pruſſia.	——	Dantzic.
Saxony.	Brandenburg.	——	Berlin.
	Pomerania.	——	Camin.
	Swediſh Pomerania.	——	Stetin.
	Magdeburg.	——	Magdeburg.
	Halberſtadt.	——	Halberſtadt.
Bohemia.	Glatz.	——	Glatz.
	Sileſia.	——	Breſlau.
Weſtphalia.	Minden.	——	Minden.
	Ravenſburg.	——	Ravenſburg.
	Lingen.	——	Lingen.
	Cleves.	——	Cleves.
	Meurs.	——	Meurs.
	Mark.	——	Mark.
Netherlands.	Weſt Gueldres.	——	Gueldres.
Switzerland.	Neufchatel.	——	Ditto.

POLAND contains

Poliſh Livonia,	— — —	Duneburg.
Courland,	— — —	Mittau.
Samogitia,	— — —	Raſiem.
Lithuania,	— — —	Wilna.
Great Poland,	— — —	Warſaw.
Little Poland,	— — —	Cracow.
Volhinia,	— — —	Lucko.
Red Ruſſia,	— — —	Lemburg.
Podolia,	— — —	Caminieck.

Chief MOUNTAINS are, the Carpathian, or Mount Krappack, to the South.

The chief RIVERS are, Dwina, Wilia, Viſtula, Nieper, Nieſter, Warta, and the Bog.

The PRESENT GERMANY

Contains Nine CIRCLES, beſides Bohemia; Three in the North, Three in the Middle, and Three in the South.

NORTHERN CIRCLES are,

	CHIEF TOWNS.
Weſtphalia, — — —	Munſter.
Lower Saxony, — — —	Hamburg.
Upper Saxony, — — —	Dreſden.

MIDDLE CIRCLES.

Lower Rhine, — — —	Heidelberg.
Upper Rhine, — — —	Francfort.
Franconia, — — —	Nuremberg.

SOUTHERN CIRCLES.

Suabia, — — —	Augſburg.
Bavaria, — — —	Munich.
Auſtria, — — —	Vienna.

BOHEMIA.

Luſatia, — — —	Bautzen.
Sileſia, — — —	Breſlaw.
Bohemia, pr. — — —	Prague.
Moravia, — — —	Olmutz.

The NINE ELECTORS of GERMANY are,

1. The Archbiſhop of Mentz.
2. The Archbiſhop of Treves.
3. The Archbiſhop of Cologne.
4. The King of Bohemia.
5. The Elector of Bavaria.
6. The Elector of Saxony.
7. The Elector of Brandenburgh.
8. The Elector Palatine,
9. The Elector of Hanover.

MOUNTAINS are the Alps and Schwartzwald.

There is alſo the LAKE of Conſtance.

Chief RIVERS are, the Danube, the Rhine, the Elbe, the Moſelle, the Oder, the Drave, and the Save.

The SEVEN UNITED PROVINCES of HOLLAND are,

1. Groningen, N. E.	—	Groningen.
2. Frieſland, N. W.	—	Lewardin.
3. Overiſſel, E.	—	Deventer.
4. Guelderland with Zutphen, S. E.	—	Zutphen.
5. Utrecht, Mid.	—	Utrecht.
6. Holland, W.	—	Amſterdam.
7. Zealand, S. W.	—	Middleburg.

Its SEAS are the German, the Zuyder, and the Texel, N.

Its chief RIVERS are the Maeſe, the Scheld, and the Iſſel. There is alſo the Sea [or Meer] of Harlem, N. W.

RHÆTIA contained

Vindelicia, N. part of Walgow, Paſſau, and Lower Bavaria.

Rhætia pr. S. part of Walgow, Trent, Tyrol, and part of the country of the Griſons.

ILLYRICUM contained formerly

Pannonia, { Superior. / Inferior.
Part of Germany, Lower Hungary, and Turkey.
Liburnia, part of Turkey.
Dalmatia, part likewiſe of Turkey.

In FLANDERS are

The Duchy of Brabant,	——	{ Bois le Duc.—*Dutch.* / Bruſſels.—*Auſtrian.*
Upper Guelderland,	——	Gueldres.—*Pruſſian.*
County of Flanders,	——	{ Sluys.—*Dutch.* / Ghent.—*Auſtrian.* / Douay.—*French.*
County of Artois,	——	Arras.—*French.*
Cambreſis,	——	Cambray.—*French.*
Hainault,	——	{ Mons.—*Auſtrian.* / Valenciennes.—*French.*
County of Namur,	——	{ Namur.—*Auſtrian.* / ——. *French.*
Duchy of Limbourg,	——	{ Dlame.—*Dutch.* / Limburg.—*Auſtrian.*
Duchy of Luxemburg,	——	{ Luxemburg.—*Auſtrian.* / ——. *French.*

RIVERS were, the Sambre and the Lis, &c.

SWITZERLAND

Contains the following Thirteen CANTONS:

	In the NORTH.	
		CHIEF TOWNS.
Schaffhauſen,	——	Schaffhauſen.
	In the EAST.	
Appenzel,	——	Appenzel.
Glaris,	——	Glaris.
Uri,	——	Altorf.
	In the MIDDLE.	
Zuricke,	——	Zuricke.
Zug,	——	Zug.
Schwitz,	——	Schwitz.
Lucern,	——	Lucern.
Underwald,	——	Stantz.
Berne,	——	Berne.
	In the WEST.	
Baſil,	——	Baſil.
Soleure,	——	Soleure.
Friburg,	——	Friburg.
	ALLIES to them.	
County of Baden,	——	Baden.
Paie de Vaude,	——	Lauſanne.
Republic of Geneva,	——	Geneva.
County of Valais,	——	Syon.
Valteline,	——	Sondrio.
Country of the Griſons,	——	Coire.
Mulhauſen in Alſace,	——	Ditto.
Principality of Neufchatel and county of Volengin,	——	Neufchatel.

The principal LAKES in Switzerland are thoſe of Zurick, N.; Neufchatel and Bienne, N. W.; Conſtance, N. E.; Lucerne, Middle; and Geneva, W.

MOUNTAINS are the Alps, S.; Jura, W.; St. Bernard and St. Gothard, S.

HUNGARY.

Hungary,	{ Upper, / Lower,	——	Preſburg. / Buda.
Sclavonia,		——	Poſega.
Croatia,		——	Carliſtadt.
Tranſilvania,		——	Hermanſtadt.

The chief MOUNTAINS are the Carpathian, or Krappach, N. E.

The

The SOUTHERN STATES of EUROPE.

The ANCIENT DIVISION of SPAIN and PORTUGAL.

Hiſpania.	Gallæcia.	Gallæci.
		Vaccæi.
		Cantabri.
		Aſtures.
		Arevacæ.
	Terraconenſis.	Celtiberi.
		Indigetes.
		Lalætani.
		Ilergetes.
		Coſetani.
		Vaſcones.
	Carthaginenſis.	Edetani.
		Conteſtani.
		Baſtitani.
		Oretani.
		Carpetani.
	Bætica.	Baſtuli, or Pæni.
		Turditani, in part.
		Turduli.

RIVERS anciently in Spain and Portugal were the Minius (Minho); Durius (the Douro); Tagus (the Taio); Anas (the Guadiana); Bætis (the Guadalquivir); Sucro (the Zucar); Iberus (the Ebro).

MOUNTAINS were Pyrenæi, between France and Spain; Juga Aſturum (Sierra d'Aſturias in Gallicia, Aſturia and Biſcay); Saltus Caſtulonenſis ſive Marianus (Sierra Moſina, in New Caſtile and Andaluſia).

SEAS were Mare Cantabricum (Bay of Biſcay); Mare Ibericum (the Mediterranean Sea next to Spain); Oceanus Occidentalis ſive Atlanticus (the Weſtern Ocean).

ITALIA anciently contained

Gal. Ciſalpina. Lombardy.	Ciſpadana.	
	Tranſpadana.	
Italia. pr. Tuſcany, State of the Church, Kingdom of Naples.	Etruria.	
	Umbria.	
	Picenum.	
	Latium.	
	Sabinia.	
	Campania.	
	Samnium.	
	Apulia.	
	Græcia Magna, or Ænotria.	

RIVERS in ancient Italy were the Ticinus (now Tecino); Trebia (now Trebbia); Atheſis (now Adige); Padus, or Eridanus (now Po); Rubicon (now Fiumicino); Aufidus (now Lofanto); Arnus (now Arno); Tiberis (now Tiber); and the Vulturnus (now Volturno).

SEAS were the Sinus Adriaticus, or Mare Adriaticum, or Mare Superum, and Mare Ionium, on the Eaſt of Italy; and Mare Liguſticum, Mare Etruſcum, ſeu Tuſcum, ſeu Tyrrhenum, ſeu Infernum, on the Weſt; and Mare Auſonium, Mare Siculum, Mare Sardoum, Mare Cyrnicum, and the Lacus Thraſymenus, in Tuſcany.

PORTUGAL contains

	CHIEF TOWNS.
Tra los Montes,	Miranda.
Entre Douro & Minho,	Braga.
Beira,	Coimbra.
Alentejo,	Evora.
Eſtramadura,	Liſbon.
Algarve,	Tavira.

The chief RIVERS in Spain and Portugal are, the Minho, the Douro, the Tajo, the Guadiana, the Guadalquivir, the Segura, the Zucar, the Guadalaviar, and the Ebro.

SPAIN contains,

	CHIEF TOWNS.
In the NORTH.	
Gallicia,	Compoſtella.
Aſturia,	Oviedo.
Biſcay,	Bilboa.
Navarre,	Pampeluna.
In the MIDDLE.	
Leon,	Leon.
Old Caſtile,	Burgos.
New Caſtile,	Madrid.
Eſtramadura,	Merida.
Arragon,	Saragoſſa.
In the EAST.	
Catalonia,	Barcelona.
Valencia,	Valencia.
In the SOUTH.	
Andaluſia,	Seville.
Murcia,	Murcia.
Grenada,	Grenada.

For RIVERS ſee PORTUGAL.

ITALY contains:

NORTHERN STATES, or LOMBARDY.

Savoy,	Chamberry.
Piedmont,	Turin.
Milaneſe,	Milan.
Montferrat,	Caſal.
Venice,	Venice.
Parma,	Parma.
Mantua,	Mantua.
Modena,	Modena.
Genoa,	Genoa.
Lucca,	Lucca.

MIDDLE ITALY.

Papal Dominions,	Rome.
Tuſcany,	Florence.
In the SOUTH.	
Kingdom of Naples,	Naples.

THRACE might be ſaid to be ſituated

1. On the Ægean Sea.
2. On the Propontis.
3. On the Boſphorus Thracius.
4. On the Pontus Euxinus.
5. The inland Parts.

The principal RIVERS are, the Hebrus, Strymon, Melas, Paniſus, and Neſtus.——MOUNTAINS are, Hæmus, Pangæus, and Rhodope.

MACEDONIA formerly contained the following:

Edonis, Mygdonia, Pæonia, Amphaxis, Paraxis, Chalcidice, Emathea, Pieria, and the Taulentii.

EPIRUS anciently contained

Chaonia.	—— ——	Orichum, now Orcha.
Theſprotia.	—— ——	Buthrotum—Butronto.
Moloſſia.	—— ——	Ambracia—Larta.
Acarnania.	—— ——	Actium—Figalo.

THESSALY

Contained the Southern Part of preſent Macedonia.

Its chief CITIES were,

Lariſſa.	—— ——	Lariſſa.
Pharſalus, or Pharſalia.	—— ——	Farſa.
Magneſia.	—— ——	Magneſia.

In Theſſaly were the MOUNTAINS Pelius, Oſſa, Pierus, and Olympus; the Vale of Tempé, and the River Peneus.

GRÆCIA.

Towards the Erippus and the Ægean Sea.	1. Locris.	Opuntia.
	2. Bæotia.	Thebæ—Stives.
	3. Attica.	Athenæ—Setines.
	4. Megaris.	Megara.—Megra.
Towards Epirus and the Ionian Sea.	Doris.	Pindus.
	Locris.	Amphiſa.—Salona.
	Phocis.	Delphi.—Caſtri.
	Ætolia.	Naupactus.—Lepante.

ISLANDS in the MEDITERRANEAN SEA.

Sardinia.	—— ——	Cagliari.
Corſica.	—— ——	Baſtia.
Sicily.	—— ——	Palermo.
Majorca.	—— ——	——
Minorca.	—— ——	——
Ivica.	—— ——	——

The Chief RIVERS in Italy are, the Var, the Arno, the Tiber, the Po, the Adige, and the Rubicon.

The chief MOUNTAINS are the Alps and the Apennines.

TURKEY in EUROPE contains,

In the NORTH.

Moldavia.	—— ——	Jaſſy.
Valachia.	—— ——	Tergoviſe.
Beſſarabia.	—— ——	Bender.
Little Tartary.	—— ——	Kaffa.
Crimea.	—— ——	Precop.

EAST.

Bulgaria.	—— ——	Widin.
Romania.	—— ——	Conſtantinople.

WEST.

Boſnia.	—— ——	Serajo.
Servia.	—— ——	Belgrade.
Dalmatia.	—— ——	Herzegovina.

SOUTH.

Albania.	—— ——	Dulcigno.
Macedonia.	—— ——	Strymon.
Canina, or Epirus.	—— ——	Larta.
Livadia.	—— ——	Athens, or Setines.
Morea.	—— ——	Corinth.

With the ISLES in the Archipelago and Mediterranean.

STRAITS are thoſe of Kaffa, Conſtantinople, and the Dardanelles.

SEAS are thoſe of Aſoph, Euxine, or Black Sea, Sea of Marmora, Archipelago, Mediterranean, Adriatic, or Gulf of Venice, and Ionian Sea.

PELOPONNESUS.

On the Ionian Sea,	Achaia.	Corinthus.
	Elis.	Olympia.—Langanico.
	Meſſenia.	Meſſene.—Moſnega.
On the Ægean Sea,	Argolis.	Argos.—Argo.
	Laconia.	Lacedæmon, or Sparta.
		Miſitra.
		Epidaurus, now called Malvaſia.
Next the Iſthmus of Corinth,	Sicyonia.	Sicyon.
Inland,	Arcadia.	Megalopolis.
		Leondario.
		Mantinea.
		Goriza.

Its SEAS are, the Mœotis Palus, the Sea of Aſoph, Boſphorus Cimmerius, Straits of Kaffa, Pontus Euxinus, the Black Sea, Boſphorus Thracius, the Straits of Conſtantinople, Propontis, Sea of Marmora, Helleſpontus five Mare Ægeum, the Archipelago.

MOREA.

Corinthia,	Corinth.
Argos,	Argos.
	Napoli de Romania.
Sparta,	Lacedæmon, on the River Eurotus, now called Miſitra.
Olympia, where the Games were held,	Longonico, or Olympia, on the River Alpheus.
Elis,	Patras, Elis, or Belvidere, on the River Peneus.
Arcadia,	Modon.
	Coron.

LIST of MAPS.

THE World as known to the Ancients - - - - - - - - - - 1
Weſtern Hemiſphere, with the Tracks of the different Navigators 2
Eaſtern Hemiſphere, with ditto - - - - - - - - - - - - - 3
Ancient Europe - 4
Preſent Europe - 5
Ancient Aſia - 6
Preſent Aſia - 7
Ancient Africa - 8
Preſent Africa - 9
North America in its preſent Diviſions, agreeable to the late Peace - 10
South America - 11
The firſt Peopling of the World by the Deſcendants of Noah - - 12
Preſent Denmark - - - - - - - - - - - - - - - - - - - 13
Preſent Sweden and Norway - - - - - - - - - - - - - - 14
Preſent Ruſſia in Europe - - - - - - - - - - - - - - - 15
Preſent Poland and Pruſſia - - - - - - - - - - - - - - 16
Ancient Germany - - - - - - - - - - - - - - - - - - - 17
Preſent Germany - - - - - - - - - - - - - - - - - - - 18
Holland and Flanders - - - - - - - - - - - - - - - - - 19
Ancient Gaul - 20
Preſent France - 21
Ancient Spain - 22
Preſent Spain and Portugal - - - - - - - - - - - - - - 23
The Northern Part of ancient Italy - - - - - - - - - - - 24
The Northern Part of preſent Italy, including Switzerland - - - 25
The Southern and Middle Parts of ancient Italy - - - - - - - 26
The Southern and Middle Parts of preſent Italy - - - - - - - 27
Ancient Pannonia, Dacia, &c. - - - - - - - - - - - - - - 28
The Northern Parts of Turkey in Europe, including Hungary - - 29
Ancient Greece - 30
The Southern and Middle Parts of Turkey in Europe - - - - - 31
Ancient Britain - 32
Preſent England - - - - - - - - - - - - - - - - - - - 33
Preſent Scotland - - - - - - - - - - - - - - - - - - - 34
Preſent Ireland - 35
Ancient Aſia Minor - - - - - - - - - - - - - - - - - - 36
Preſent Aſia Minor - - - - - - - - - - - - - - - - - - 37
Judea, or the Holy Land - - - - - - - - - - - - - - - - 38
Ancient Eaſt-Indies - - - - - - - - - - - - - - - - - - 39
Preſent Eaſt-Indies - - - - - - - - - - - - - - - - - - 40

THE END.

The WORLD as known to the ANTIENTS.

Engrav'd by North from Samuel Neele

Published by T. Stockdale June 1st 1790

WESTERN HEMISPHERE.

Engraved by North 5 Neale

Published by T. Starkhouse June 1st 1790

EASTERN HEMISPHERE.

Engraved by (North) S.J.Neele ..

South

Published by T. Stockdale June 1st 1790

EUROPA ANTIQUA.

Engraved by S.J. Neele.

Scale of English Miles.
According to Pezuel's Computation.
According to Riccioli's Computation.

Longitude East from Ferro I.

MARE GLACIALE

OCEANUS ATLANTICUS sive OCCIDENTALIS

THULE Ins.

Circulus Polaris Arcticus

INSULÆ BRITANNICÆ

OCEANUS GERMANICUS

MARE BALTICUM

SCANDINAVIA

FINNIA

EUROPÆA SARMATIA ASIATICA

PERMIA

Arimphæi

Rha Fl.

Rha Occidentalis

Rha Orientalis

Rhiphæi

Chor Simus

Basilica

Agathyrsi

Budini

Celoni

ROXOLANI

Iazyges

HYRCANIUM sive CASPIUM MARE

HISPANIA

GALLIA

GERMANIA

DACIA

MOESIA

PONTUS EUXINUS

GRÆCIA

ASIA MINOR

MARE MEDITERRANEUM

MARE CRETICUM

MARE IONICUM

SICILIA Ins.

SARDINIA Ins.

CORSICA Ins.

BALEARES

RHODUS Ins.

CYPRUS

LYBIÆ sive AFRICÆ PARS

Syrtis Major

Alexandria

Jerusalem

Damascus

Meridian of Ferro

Meridian of London

Lon. W. from London

Lon. E. from London

Published by T. Stackhouse, June 1st 1790

Longitude East from Ferro I.
FROZEN OCEAN
NOVA ZEMBLA
British Miles, 69½ in a Degree
ICELAND
Seal Rock
Arctic Circle
Ferro Is.
NORWEGIAN SEA
DANISH LAPLAND
RUSSIAN LAPLAND
SWEDISH LAPLAND
SWEDEN
GULF OF BOTHNIA
BERGEN
STOCKHOLM
ARCHANGEL
WHITE SEA
Str. of Waygatz
PETSTOZERSKOI
USTIUG
GOVT. OF NOVOGOROD
GOVT. OF PETERSBURG
GOVT. OF LIVONIA
GOVT. OF SMOLENSKO
GOVT. OF MOHILOW
GOVT. OF BIELGOROD
GOVT. OF KIEW
GOVT. OF PODOLIA
GLUCHOI
ATATSKOI
Kasan
Astrakan
CASPIAN SEA
BALTIC SEA
PRUSSIA
POLAND
WARSAW
GERMANY
VIENNA
PRESBURG
HUNGARY
LITTLE TARTARY
KUBAN
BUDJIAK
TURKEY IN EUROPE
CONSTANTINOPLE
BLACK SEA
ASIA MINOR
Smyrna
Damascus
Jerusalem
CYPRUS
CANDIA
Scanderoon
ATLANTIC OCEAN
GERMAN SEA
ST. GEORGES CHANNEL
THE BRITISH CHANNEL
IRELAND
SCOTLAND
Edinburgh
London
Dublin
Cork
Shannon R.
Thames R.
Dover
Ostend
Amsterdam
Hamburg
Dantzic
Petersburg
Moscow
Warsaw
Vienna
Presburg
Paris
Seine R.
Loire R.
Rhine R.
Danube R.
Dnieper R.
Don R.
Volga R.
Tiber R.
Rome
Naples
Sardinia
Corsica
Sicily
Malta
Lipari Is.
Majorca
Minorca
Iviza
Mahon
Gibraltar
Algier
Tunis
Tripoli
Alexandria
BAY OF BISCAY
SPAIN
PORTUGAL
FRANCE
MEDITERRANEAN SEA
PART OF AFRICA
PRESENT EUROPE.
Published by T. Kitchin, Hydrographer to the King, 1790.
Lon. W. fr. London
Longitude E. from London.

ASIA ANTIQUA.

SEPTENTRIONALIS OCEANUS

TERRÆ INCOGNITÆ

EUROPÆ PARS

SARMATIA EUROPEA

SARMATIA ASIATICA

HYPERBOREI

SCYTHIA

Circulus Polaris Arcticus

PONTUS EUXINUS

ASIA MINOR

ARMENIA

MEDIA

PARTHIA

ARIA

SOGDIANA

BACTRIANA

ARABIA DESERTA

ARABIA FELIX

PERSIS

CARMANIA

SUSIANA

INDIA INTRA GANGEM

INDIA EXTRA GANGEM

SERICA REGIO

SINARUM REGIO

Tropicus Cancri

Linea Æquinoctialis

MARE RUBRUM

INDICUS OCEANUS

OCEANUS ORIENTALIS

TAPROBANA INS

MALDIVÆ INSULÆ

SATADIVÆ INSULÆ

SINDÆ INSULÆ

BARUSSÆ INSULÆ

MAGNUS SINUS

GANGETICUS SINUS

PERSICUS SINUS

ARABICUS SINUS

A Scale of English Miles

Long E. fr. London

Published by T. Bankes Jun.r 1794

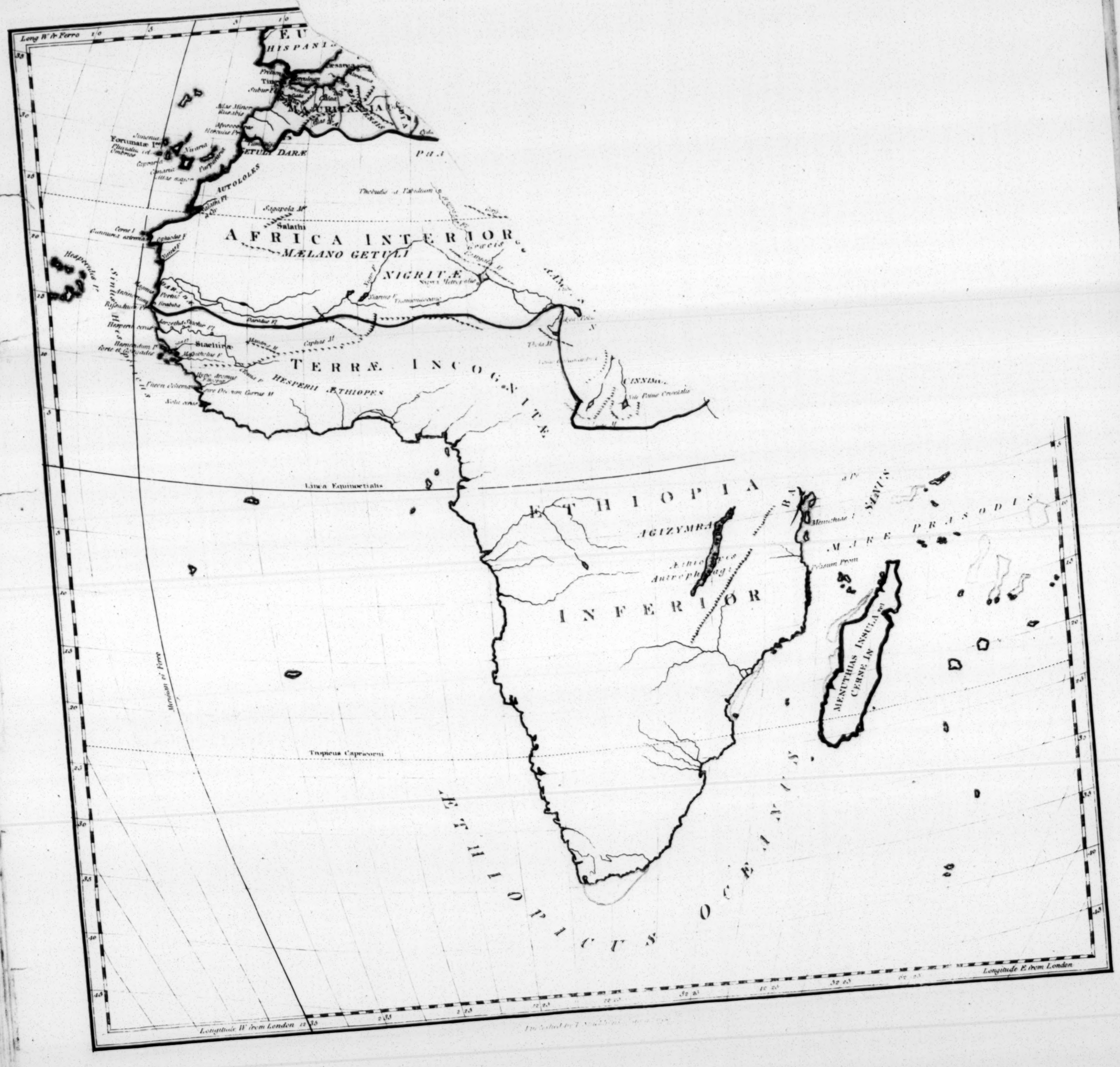
Long W. fr Ferro
EUROPA
HISPANIA
MAURITANIA
Fortunatæ Ins
Viverra
Purpurata
GETULI DARÆ
PARTH
AUTOLOLES
Salathi
Salathi Fl
Saguela M.
AFRICA INTERIOR
MÆLANO GETULI
NIGRITÆ
Gracis
Gambra Fl
Niger F
Staccura F
Thamaracoma
Hesperides Ins
Atlantis
Rhysadium Pr
Hesperi cornu
Hannonis Port
Soloe el Solis Insulæ
Dasibari Fl
Cuphut Fl
Thyda M
Staehira
Magnichus F
Rufpe dromus
Cinnamomifera
Queen Charlotte's Cape
Cape Deorum Cornu W
Noti cornu
HESPERII ÆTHIOPES
TERRÆ INCOGNITÆ
CINNAMO
Via Prime Crocodilis
Linea Equinoctialis
ÆTHIOPIA
AGIZYMBA
Æthiopes Antrophagi
INFERIOR
MARE PRASODIS
SINUS
Menuthias Insula
MENUTHIAS INSULA
CERNE IN
Tropicus Capricorni
Meridian of Paris
ÆTHIOPICUS OCEANUS
Longitude W from London
Longitude E from London

Published by J. Neil ... June 1st 1790

NORTH AMERICA
in its present Divisions.
agreeable to the PEACE.

NB. The Parts in Red belong to Great Britain
Yellow.....The United States.
Green.....to Spain
Blue.....to France.

NEW ALBION discovered by Sr F. Drake 1578

NEW ALBION
NEW WALES
Eskimaux
NORTH WALES
NEW SOUTH WALES
NEW MEXICO
LOUISIANA
NEW NAVARRE
NEW LEON
CALIFORNIA
CANADA
HUDSONS BAY
LABRADOR dr
NEW BRITAIN
ESKIMAUX COUNTRY
WESTERN OR ATLANTIC OCEAN
GULF OF MEXICO
THE PACIFIC OCEAN OR SOUTH SEA
SOUTH AMERICA
GREENLAND
NEW FOUND LAND
BAHAMA ISLANDS
LUCAYOS
CARRIBEE ISLANDS

Published by T. Stackhouse June 1st 1794

Published by T. Stockdale June 1st 1790

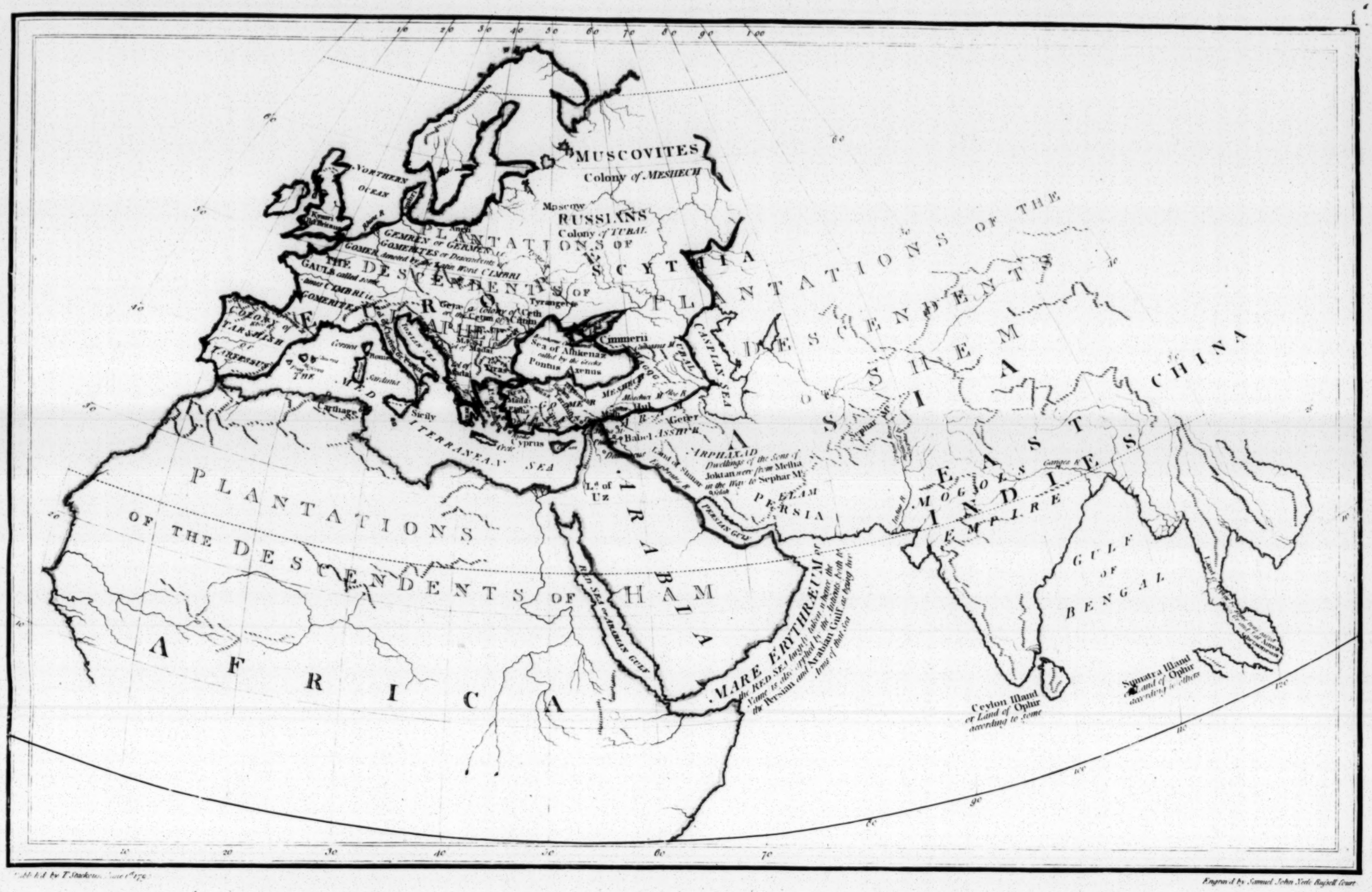

A SYNOPSIS of the repeopling of the WORLD by the DESCENDENTS of NOAH.

SHEM ASIA

ELAM		Elymais
ASHUR		Assyria or Adiabene
ARPHAXAD		Southern Part of Mesopotamia
LUD		Uncertain in what Part of Asia he settled
ARAM	UZ	A good Part of Arabia deserta
Lesser Armenia	HUL	Great Armenia
Northern Part of Mesopotamia and Syria	GETHER	in Albania
	MASH	Between HUL to the North and UZ to the South

HAM AFRICA

CUSH Arabia	SERA		the different Parts of Arabia
	HAVILAH		
	SABTA		
	RAAMAH	Sheba	
		Dedan	
	SABTECHA		

NIMROD the Founder of the Assyrian Empire

MIZRAIM Egypt	LUDIM	Ethiopia
	ANAMIM	The Country about Jupiter Ammons Temple
	LEHABIM	Lybia
	NAPHTUHIM	Marmarica
	PATHRUSIM	Upper Egypt or Thebais
	CASLUHIM	Country of Caliotis
	CAPHTORIM	Near to CASLUHIM
PHUT		Mauritania

CANAAN the Land of Canaan	SIDON	Northern Parts of Canaan
	HETH	Southern Parts of Canaan
	JEBUSITE	About Jerusalem
	AMORITE	S E of Hebron
	GIRGASITE	Upper Part of the River Jordan
	HIVITE	Northern Parts of Canaan
	ARKITE	Near Mount Libanus
	SINITE	Next the ARKITE
	ARVADITE	The Ile Ardus near Syria
	ZEMARITE	In the Neighbourhood on the Continent
	HAMATHITE	About Antioch as some think

JAPHET ASIA MINOR & EUROPE

NB Germany France England Scotland and Ireland are supposed to be the Descendents of JAPHET and peopled by Colonies from ASHKENAZ RIPATH & TOGARMAH

JAPHET.

GOMER Phrygia and Galatia	ASHKENAZ	N W Parts of Asia Minor
	RIPATH	Paphlagonia and E of ASHKENAZ
	TOGARMAH	The most eastern Part of Asia Minor

JAVAN Southern Part of Asia Minor	TARSHISH	South east Parts of Asia Minor
	KITTIM	West of TARSHISH Cyprus South of Macedonia and Italy
	ELISHA	South West of Asia Minor
		Isles of the Hellespont or Archipelago
	DODANIM	Doris S W of Asia Minor Greece

MESHECH	Part of Cappadocia and Armenia Muscovy or Ruslia
TUBAL	North of MESHECH Asiatic Iberi Spain
MAGOG	Scythia N E of the Euxine Sea
MADAI	Mœsia in Asia Minor Part of Macedonia
TIRAS	Troy Thrace

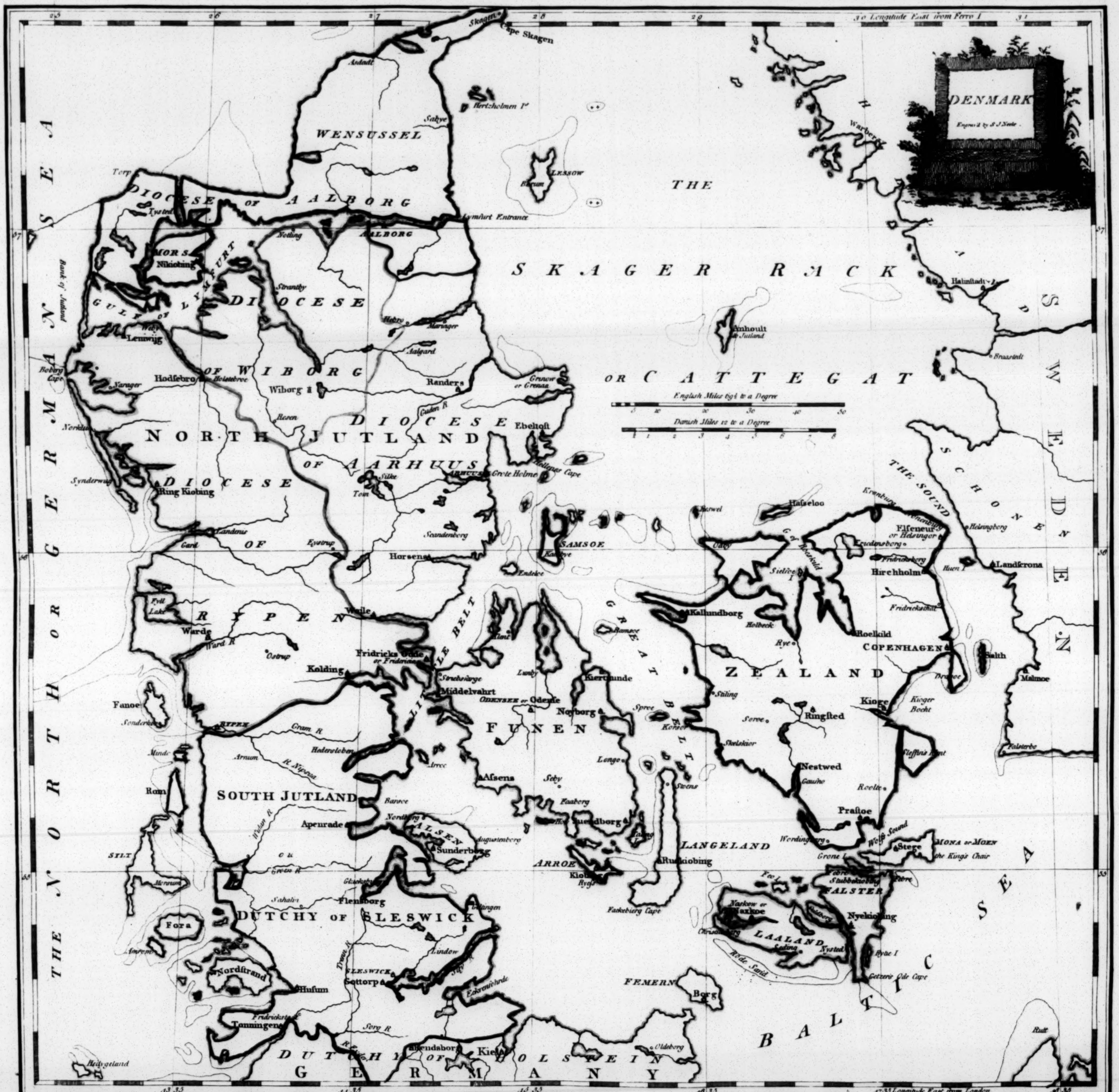

Published by T. Stackhouse June 1st 1790

PRESENT SWEDEN & NORWAY
Engraved by H. Tuke.

NORTHERN OCEAN or FROZEN SEA

NORWEGEAN SEA

THE GERMAN SEA

BALTIC

GULF of BOTHNIA

GULF of FINLAND

LIVONIA

COURLAND

SAMOGITIA

LITHUANIA

PRUSSIA

DANISH LAPLAND

SWEDISH LAPLAND

RUSSIAN LAPLAND

NORWAY

SWEDEN

FINLAND

GERMANY

DENMARK

INGRIA

CARELIA

BOTHNIA

EAST BOTHNIA

WEST BOTHNIA

GOTHLAND

SMALAND

SCHONEN BLEKING

HALLAND

BOHUSLAN

DALECARLIA

GESTRICIA

HELSINGIA

MEDELPADIA

ANGERMANIA

JEMTERLAND

WERMLAND

WESTMANIA

UPLAND

SUDERMANIA

NERICIA

AGGERHUS

HOLSTEIN

BIELOE MORE or WHITE SEA

Arctic Circle

Longitude East from Ferro I.

Warhuus

Warranger

Tornea

Luhlea

Uhma

Vasa or Mustasari

Sundwald

Hudwickswald

Soderhamn

Fahlan or Copperberg

Gevalia

Uplsal

Carlstad

Orebro

Lake Wener

Skara

Wisby

Gothland

Calmar

Carlscrona

Carlscrona

Abo

Tawasthus or Gransburg

Nyslot

Wiborg

Revel

Narva

Kexholm

L. Onega

L. Ladoga

L. Peipus

Novogorod

Wehki

Ilmen Ozero

Pskow

Riga

Mittaw

Konigsburgh

Wilna

Smolensko

Kola

Kandalax

Kemi

Uleaborg

Cajaneborg

Kingis

Koutokrune

Torneå L.

Enare L.

Enarea

Lake

Kimi Je R.

Uleaa R.

Great Luthlea R.

Little Luthlea R.

Pithea R.

Skellefta R.

Uma R.

Angerman R.

Indal R.

Dahl R.

Klar R.

Gotha R.

Nid R.

Glommen R.

Naroua R.

Dwina R.

Daghe I.

Oesel I.

Gulf of Livonia

Stavenger

Bergen

Aggerhuus

Christiansand

Arendal

Laurvig

Frederickshamn

St. Petersburgh

Ingria

Aland I.

Gothland I.

Oeland I.

Zealand I.

Funen I.

Alborg

Wiborg

Ripen

Sleswick

Copenhagen

Elsinore

Malmoe

Landscrona

Helsingford

Tramough I.

Lewenhaupt

Trommo

Malanger

Rust

Maelstrom

West Fiord

Lofoden

Vest Fiord

Jo Jo Fiord

Torneå L.

Enare L.

Lake Enarea

Kingis

Koutokrune

Kalix R.

Torneå R.

Kimi Je R.

Uleaa R.

Great Luthlea R.

Little Luthlea R.

Pithea R.

Skellefta R.

Uma R.

Angerman R.

Indal R.

Dahl R.

Klar R.

Gotha R.

Nid R.

Glommen R.

Naroua R.

Dwina R.

Daghe I.

Oesel I.

Gulf of Livonia

Stavenger

Bergen

Aggerhuus

Christiansand

Arendal

Laurvig

Frederickshamn

St. Petersburgh

Ingria

Aland I.

Gothland I.

Oeland I.

Zealand I.

Funen I.

Alborg

Wiborg

Ripen

Sleswick

Copenhagen

Elsinore

Malmoe

Landscrona

Helsingford

Tramough I.

Lewenhaupt

Trommo

Malanger

Rust

Maelstrom

West Fiord

Lofoden

Vest Fiord

Jo Jo Fiord

Arctic Circle

Cape Lunaness

The Naze

Aasaltha

Altzen

Grunsund

Vefsen

Vefsen

Nidroos

Drontheim

Nidroos R.

Gotha R.

Klipine

Herneosand

Tern

Sedra R.

Dalecarlia

Silian L.

Fahlun

Copperberg

Medwasa

Dala R.

Cogrund

Upsal

Westeraz

Stockholm

Lake Wener

Orebro

Carlstad

Nerike

Sudermania

Nordkoping

Sudkoping

Lindkoping

Westerwick

Wisby

Gothland

Calmar

Carlscrona

Abo

Nystadt

Tawasthus or Gransburg

Nyland

Wiborg

Revel

Narva

Kexholm

L. Onega

L. Ladoga

L. Peipus

Novogorod

Wehki

Ilmen Ozero

Pskow

Riga

Mittaw

Konigsburgh

Wilna

Smolensko

Kola

Kandalax

Kemi

Uleaborg

Cajaneborg

Kingis

Koutokrune

Torneå L.

Enare L.

Lake Enarea

Kimi Je R.

Uleaa R.

Great Luthlea R.

Little Luthlea R.

Pithea R.

Skellefta R.

Uma R.

Angerman R.

Indal R.

Dahl R.

Klar R.

Gotha R.

Nid R.

Glommen R.

Naroua R.

Dwina R.

Daghe I.

Oesel I.

Gulf of Livonia

Stavenger

Bergen

Aggerhuus

Christiansand

Arendal

Laurvig

Frederickshamn

St. Petersburgh

Ingria

Aland I.

Gothland I.

Oeland I.

Zealand I.

Funen I.

Alborg

Wiborg

Ripen

Sleswick

Copenhagen

Elsinore

Malmoe

Landscrona

Helsingford

Tramough I.

Lewenhaupt

Trommo

Malanger

Rust

Maelstrom

West Fiord

Lofoden

Vest Fiord

Jo Jo Fiord

Arctic Circle

Cape Lunaness

The Naze

Aasaltha

Altzen

Grunsund

Vefsen

Vefsen

Nidroos

Drontheim

Nidroos R.

Gotha R.

Klipine

Herneosand

Tern

Sedra R.

Dalecarlia

Silian L.

Fahlun

Copperberg

Medwasa

Dala R.

Cogrund

Upsal

Westeraz

Stockholm

Lake Wener

Orebro

Carlstad

Nerike

Sudermania

Nordkoping

Sudkoping

Lindkoping

Westerwick

Wisby

Gothland

Calmar

Carlscrona

Abo

Nystadt

Tawasthus or Gransburg

Nyland

Wiborg

Revel

Narva

Kexholm

L. Onega

L. Ladoga

L. Peipus

Novogorod

Wehki

Ilmen Ozero

Pskow

Riga

Mittaw

Konigsburgh

Wilna

Smolensko

Kola

Kandalax

Kemi

Uleaborg

Cajaneborg

Kingis

Koutokrune

Torneå L.

Enare L.

Lake Enarea

Kimi Je R.

Uleaa R.

Great Luthlea R.

Little Luthlea R.

Pithea R.

Skellefta R.

Uma R.

Angerman R.

Indal R.

Dahl R.

Klar R.

Gotha R.

Nid R.

Glommen R.

Naroua R.

Dwina R.

Daghe I.

Oesel I.

Gulf of Livonia

Stavenger

Bergen

Aggerhuus

Christiansand

Arendal

Laurvig

Frederickshamn

St. Petersburgh

Ingria

Aland I.

Gothland I.

Oeland I.

Zealand I.

Funen I.

Alborg

Wiborg

Ripen

Sleswick

Copenhagen

Elsinore

Malmoe

Landscrona

Helsingford

Tramough I.

Lewenhaupt

Trommo

Malanger

Rust

Maelstrom

West Fiord

Lofoden

Vest Fiord

Jo Jo Fiord

Arctic Circle

Cape Lunaness

The Naze

Aasaltha

Altzen

Grunsund

Vefsen

Vefsen

Nidroos

Drontheim

Nidroos R.

Gotha R.

Klipine

Herneosand

Tern

Sedra R.

Dalecarlia

Silian L.

Fahlun

Copperberg

Medwasa

Dala R.

Cogrund

Upsal

Westeraz

Stockholm

Lake Wener

Orebro

Carlstad

Nerike

Sudermania

Nordkoping

Sudkoping

Lindkoping

Westerwick

Wisby

Gothland

Calmar

Carlscrona

Abo

Nystadt

Tawasthus or Gransburg

Nyland

Wiborg

Revel

Narva

Kexholm

L. Onega

L. Ladoga

L. Peipus

Novogorod

Wehki

Ilmen Ozero

Pskow

Riga

Mittaw

Konigsburgh

Wilna

Smolensko

Kola

Kandalax

Kemi

Uleaborg

Cajaneborg

English Miles 69½ to a Degree.

Swedish Miles 15 to a Degree.

Common Miles of Norway 15 to a Degree.

12.33 Longitude East from London. 67.33

Published by T. Stockdale as Act directs 1790

Longitude East from Ferro I.
DANISH LAPLAND
NORTHERN OCEAN
FROZEN SEA
OR Waygatz I and Straits
Kalgreuw
SWEDISH LAPLAND
RUSSIAN LAPLAND
SWEDEN
Ternea
Kandalax
Kandenos
SAMOIEDES
Pustozerskoi
Polar Circle
Poias Semnai Mt.
Elma R.
Ust Elma
Semza
MEZESKOI
Mezen R.
Mezen
WHITE SEA
GULF OF BOTHNIA
Pomozerskoi
Salowetskoi I.
Kewrol
JARENSKOI
Jarensk
Ustsema R.
Pesora R.
Ustsyssola R.
Pissala R.
Soli Wyczegokaia
SOLI WYCZEGOKKOI
KAYGOROSKOI
Solkamskaia
SOLKAMSKOI
Orel
Kama R.
Chlynow
CHLYNOWSKOI
Orlow
Cetpia R.
Kungur
Ekateringburg
Archangelskoi
Galicz
GALICOSKOI
Wologda
BIELOZERSKOI
Biello Ozero
Totma
USTSYSSOLA
USKOI
Posad
Suchona R.
USTSYG WELIKI
WATSKOI
Kargapol
ARCAPOLSKOI
Ostrog R.
Dwina R.
KEWROLSKOI
ARCHANGEL
GOVERNMENT OF
MEZENSKOI
Umbra R.
St Nicholas
Arch Senskoi
Onega
Kexholm
Lake Ladoga
Wilburg
Helsingfors
Abo
GULF OF FINLAND
Revel
ESTONIA
Tolburg
Narva
Dagho I.
Arensburg
Oesel I.
BALTIC SEA
Perna R.
Pernau
Dorpt
Pleskow
Peipus L.
Ilmen
Novogorod
PSKOWSKOI
Parchow
NOVOGOROD
GOVERNMENT
Twerza R.
Twer
Tozoka
Wolga R.
Jaroslawl
Kostroma
Ugliez
Restow
Susdal
Jaren Polskoi
Pereslawl Zalesskoi
Wolodimer
Moskwa R.
MOSKOW
GOVERNMENT OF
MOSCOW
Klusma R.
Oka R.
NISI NOWOGOROD
GOVERNMENT
Arzamas
Czeboksar
KAZAN
Laisen
Malmyz
Kama R.
KINGDOM OF
KAZAN
Biturask
Sock R.
R. Samara
Samara
Jenburgk
Bielosia
ALATYRSKOI
Alatyr
SIBERSKOI
PENZENSKOI
Penza
Szyran
Kazpor
Jaik
TARTARY
Riga
LIVONIA
LETTONIA
Mittaw
COURLAND
Dwina or Dubisa R.
Wilna
Witepsk
Welikia R.
Welikie Luki
GOV OF SMOLENSK
Dniper R.
SMOLENSK
LITHUANIA
Kaluga
Rezan
Rezanskoy
Pereslawl
Tula
Don R.
Szatsk
Oka R.
Brunsk
Orel
Elec
Woronesk
Tambow
Borisoghebsk
Choper R.
WORONESK
GOVERNMENT OF
Saratow
Perst R.
Katuna
Donetskoi
Medwedditsa R.
Don R.
Sarepta
Canal
Wolga R.
ASTRACHAN
CASPIAN SEA
POLAND
Novogorod Seweriski
Czernigov
Crupice
Kursk
Sem R.
GOVERNMENT OF KIOW
Belgorod
GOVERNMENT OF BIELGOROD
Mirgerod
UKRAIN
Archangelgorod
Pollawa
Orelska
Jampol
Bachmut
Lugan
Donetz R.
Kunaruczi
Caloberskaia
Dniepter R.
Bielgorod
Azow or Asof
RUSSIA IN EUROPE

Published by T. Stackhouse

GERMANIA ANTIQUA.

OCEANUS GERMANICUS

MARE SUEVICUM

VENDELICIA

GALLIA

RHÆTIA

NORICUM

PANNONIÆ PARS

PARS

Fosi
Saxones
Angli
Varini
Eudoses
Lemovii
Heruli
Chauci sive Cauchi majores
Chauci sive Cauchi minores
Frisii majores
Frisii Marsaci
Bructeri
Angrivarii
Toxandri
Menapii
Usipii
Usipetes
Tencteri
Chatti
Suevi
Ubii
Sicambri
Mattiaci
Mattiaci
Hermunduri
Marcomanorum
Marcomanorum Antiqua sedes.
Treveri
Vangiones
Nemetes
Mediomatrici
Sedusii
Harudes
Rugii
Gothones
Rugum
Rendigni
Langobardi
Sidini
Varini
Burgundiones
Semnones
Buri
Marsingi
nova sedes
Varisci
Quadi
Gothini
Ripenses
Septentrionale
Noricum Mediterraneum
CARNI
Tridentum
Sinus Adriaticus

Publish'd by T. Stackhouse June 1st 1790

Engraved by S. J. Neele 352 Strand

PRESENT GERMANY.

Published by I. Stockdale Janr 12th 1790

English Miles 69½ to a Degree.
0 10 20 30 40 50 60 70 80 100
German Miles 15 to a Degree.
0 5 10 15 20

Published by I. Stockdale June 1st 1790

The CATHOLIC NETHERLANDS with the SEVEN UNITED PROVINCES.

THE NORTH or GERMAN SEA

Dee Bree Vee thum

Vlieland
Texel
Helder
Meuse Dyke
Beveland
West Schelde
Banks of Flanders
Dunkirk
Gravelines
Bergues
Bourbourg
Calais
Boulogne
Ambleteuse
Wimereux
Etaples
Montreuil
Abbeville
Crecy
Blangy
Hesdin
Arras
Bapaume
Cambray
Bouchain
Valenciennes
Mons
Quesnoy
Landrecy
Avesnes
Maubeuge
Binche
Charleroy
Namur
Dinant
Rochfort
Marche en Famine
Chimay
Mezieres
Sedan
Stenay
Montmedy
Thionville
Metz
Remich
Luxemburg
Echternach
Beaufort
Vianden
Dieurich
Esch
Arlon
Virton
Ivoix
Grandchamp
Bastogne
Wilsbrick
Gervaux
Rechtern
la Roche en Ardenne
Durbuy
Huy
Liege
Tongres
Maestricht
Visé
Aix la Chapelle
Limburg
Walhorn
Dalem
Wick
Waltenburg
Boldur
Juliers
Ruremond
Venloe
Stevensweert
Maseyck
Hasselt
Tirlemont
Louvain
Leuze
Tournay
Ath
Lille
Douay
Orchies
Lens
Bethune
Aire
St Omer
Gravelines
Dunkirk
Furnes
Dixmude
Ypres
Menin
Courtray
Oudenard
Ghent
Bruges
Ostend
Sluys
Middleburgh
Flushing
Sas of Ghent
Antwerp
Lillo
Berghen op Zoom
Breda
Gertruydenberg
Heusden
Bommel
Crevecoeur
Woerden
Utrecht
Amersfort
Harderwyck
Arnheim
Nimeguen
Cleves
Schorenberg
Rees
Wesel
Emmerich
Deventer
Zutphen
Bronchorst
Doesburg
Almelo
Oldenzaal
Bentheim
Steinfurt
Coesfeld
Munster
Borken
Winschoten
Delfzyl
Dam
Leeuwarden
Dockum
Franeker
Groningen
Meppen
Lingen
Haarlem
Leyden
The Hague
Rotterdam
Delft
Gouda
Dort
Schoonhoven
Utrecht
Amsterdam
Enkhuysen
Medemblick
Alkmaar
Helvoetsluys
Goree
Briel
Maese R
Meuse R
Rhine R
Yssel R
Ems R
Lippe R
Berke R
Vecht R
Lek R
Waal R
Dyle R
Sambre R
Lys R
Scheldt R
Moselle R
Saar R
Semois R
Chiers R
Meuse R

EMDEN
EAST FRIESLAND
FRIESLAND
GRONINGEN
WEST FRIESLAND
ZUYDER ZEE
OVER YSSEL
GELDERLAND
UTRECHT
DUTCH BRABANT
DUTCHY of CLEVES
DUTCHY of JULIERS
DUTCH LIMBURG
AUSTRIAN LIMBURG
DUTCH FLANDERS
AUSTRIAN FLANDERS
AUSTRIAN BRABANT
COUNTY of FLANDERS
FRENCH FLANDERS
COUNTY of ARTOIS
AUSTRIAN HAINAULT
COUNTY of HAINAULT
FRENCH HAINAULT
COUNTY of VALENCIENNES
CAMBRESIS
COUNTY of NAMUR
BISHOPRIC of LEGE
AUSTRIAN LUXEMBURGH
DUTCHY of LUXEMBURGH
FRENCH LUXEMBURGH
BARONY of BREDA
MARQUISATE of BERGEN op ZOOM
FRANCE

Engraved by S. J. Neele N.° 352 Strand

Published by T. Stackhouse June 1st 1790

Published by T. Stockdale June 1st 1790

HISPANIA ANTIQUA.

A Scale of English Miles
According to Blaeu's Computation
0 50 100 150 200
According to Arrowsmith's Computation
0 50 100 150 200

Longitude West from London 6°25' 5°25' 4°25' 3°25' 2°25' 1°25' 0°25' Longitude East from London

Pub. 1st Feb. by T. Starling Horse Street 1820

S. J. Neele sculp.

PRESENT
SPAIN
and
PORTUGAL.
BAY OF BISCAY
FRANCE
the Pyrenees
GALICIA
ASTURIAS
BISCAY
NAVARRE
ALAVA
LEON
OLD CASTILE
ARRAGON
CATALONIA
NEW CASTILE
ESTRE-MADURA
VALENCIA
MURCIA
ANDALUSIA
GRENADA
ENTRE DOURO and MINHO
TRALOS MONTES
BEIRA
ALENTEJO
ALGARVE
PORTUGAL
MAJORCA
YVICA
MEDITERRANEAN SEA
AFRICA
STRAITS OF GIBRALTAR
Cape Ortegal
Mondonedo
Ferrol
Corunna or the Groyne
Finisterre
St Iago or Compostella
Lug
Orense
Oviedo
Gijon
St Ander
Santillana
Bilboa
St Sebastian
Fontarabia
Bayonne
Vitoria
Pamplona
Burgos
Valladolid
Salamanca
Madrid
Toledo
Segovia
Zamora
Toro
Palencia
Benavente
Astorga
Braganca
Chaves
Braga
Porto
Coimbra
Leiria
Santarem
Lisbon
Setuval
Evora
Elvas
Badajoz
Merida
Caceres
Truxillo
Alcantara
Plasencia
Talavera
Ciudad Rodrigo
Cuenca
Consuegra
Calatrava
Ciudad Real
Saragoca
Calatajud
Huesca
Lerida
Tarragona
Barcelona
Tortosa
Tudela
Calahorra
Valencia
Segorbe
Xativa
Denia
Alicant
Villena
Almanza
Chinchilla
Murcia
Orihuela
Carthagena
Lorca
Cordova
Jaen
Baeza
Ubeda
Sevilla
Carmona
Osuna
Niebla
Cadiz
Gibraltar
Trafalgar
Malaga
Antequera
Grenada
Guadix
Almeria
Faro
Lagos
Tavira
Silves
Beja
Palma
Yvica
English Miles 69½ to a Degree
Common Spanish Leagues 19 to a Degree
Long W from London
Longitude East from London
Longitude East from Ferro

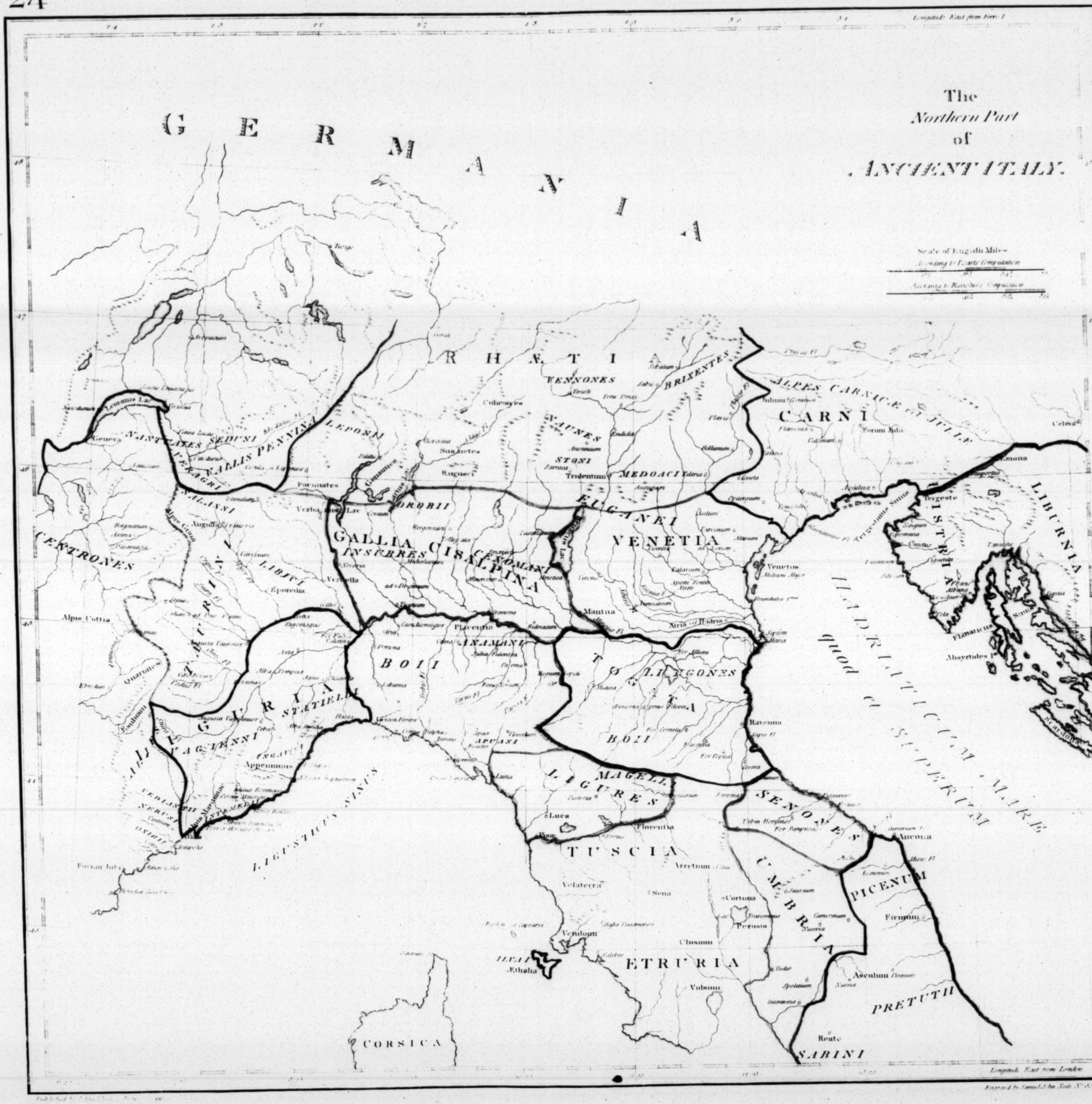

Published by ...

Engraved by Samuel John Neele No 352 Strand

The Northern Part of PRESENT ITALY, including SWITZERLAND.

GERMANY

FRANCE

SWITZERLAND

CANTON PAYS-DE VAUD

CANTON BERN

CANTON FRIBURG

CANTON SOLEURE

CANTON BASIL

CANTON ZURICH

CANTON GLARIS

CANTON SCHWITZ

CANTON LUCERN

CANTON ZUG

CANTON THURGOW

CANTON SCHAFFHOUSE

CANTON APPENZEL

CANTON ST GAL

CANTON GRISONS

LEAGUE OF CADEA

LEAGUE

LEAGUE OF TEN JURISDICTIONS

COUNTY OF TOGGENBURG

COUNTY OF SARGANS

COUNTY OF BADEN

COUNTY OF BREGENTZ

COUNTY OF TYROL

COUNTY OF CLAGENFURT

CANTON OF VALAIS

CANTON OF TESSIN

CANTON OF URI

CANTON OF UNDERWALD

CANTON OF SCHWITZ

CANTON OF GLARIS

CANTON OF APPENZEL

CANTON OF ST GAL

CANTON OF THURGOW

CANTON OF SCHAFFHOUSE

CANTON OF ZURICH

CANTON OF BASIL

CANTON OF SOLEURE

CANTON OF LUCERN

CANTON OF ZUG

CANTON OF BERN

CANTON OF FRIBURG

CANTON OF PAYS-DE VAUD

CANTON OF GRISONS

CANTON OF VALAIS

CANTON OF TESSIN

SAVOY

DUTCHY OF MILAN

DUTCHY OF MANTUA

DUTCHY OF MONFERRAT

STATE OF GENOA

STATE OF PARMA

STATE OF MODENA

STATE OF VENICE

BISHOPRIC OF TRENT

FRIULI

CARNIOLA

ROMAGNA

FLORENTIA

TUSCANY

SIENNESE

OMBRIA

MARC OF ANCONA and FERMO

ABRUZZO ULTRA

CORSICA

GULF OF GENOA

GULF OF VENICE

Gulf of Trieste

Lago di Garda

Lago Maggiore

Lago di Como

Lago di Lugano

Lago di Iseo

Lago di Perugia

Lago di Bolsena

Lago di Castiglione

Lago di Orbitello

Lago di Fucino

Lago di Celano

Lago di Terni

Lago di Piedilugo

Lago di Vico

Lago di Bracciano

Lago di Bolsena

Lago di Castiglione

Lago di Orbitello

Lago di Fucino

Lago di Celano

Lago di Terni

Lago di Piedilugo

Lago di Vico

Lago di Bracciano

Engraved by S. J. Neele 352 Strand.

The
Southern & Middle Parts
of ancient
ITALY
with the Islands of
Sicily Sardinia & Corsica.

The
Southern & Middle Parts
of presen
ITALY.
with the Islands of
Sicily Sardinia & Corsica

Engraved by Samuel John Neele, 352 Strand.

PANNONIA DACIA &c.

HUNGARY with part of TURKEY.

ANCIENT GREECE

Long. E. from Ferro 1. 38 39 40 41 42 43 44 45 46

DALMATIA
DARDANIA
ALBANI
ILLYRICÆ GENTES
REGIO QUARTA
REGIO TERTIA
MACEDONIA
REGIO SECUNDA
REGIO PRIMA
PÆONIA
ORBELIA
Treres
Dauthe
Letæ
Graæi
Doberæ
Pæonia Gens
Syro Pæonii
SINTICA
Pierii
Medi
Satræ
Ufcidefia
Celetæ Minores
THRACIA
Odryſæ
Phragandæ
Medica Gens
Thraces Montani
Peti
Delti Thraciæ
Byzantium
PONTUS EUXINUS
Cæmenſis
Afiatæ
Melanus Sinus
PROPONTIS
CHERSONESUS
Cyzicus Infula
Lemnos Infula
Tenedos I
Lesbus Infula
Skyrus Infula
Chius Infula
Andros Infula
Icaria Infula
Samus Infula
Tenos Ins
Ceos Ins
Cythnus Ins
Seriphus Infula
Sifinus Insula
Paros I
Naxos Infula
Lemnos I
Melos Ins
Cos Infula
CALYDNÆ INSULÆ
SPORADES INSULÆ
Rhodus Insula
Carpathus Insula
Thera Insula
Cythera Insula
CYCLADES INSULÆ
AEGEUM MARE
MARE CRETICUM
IONIUM MARE
SICULUM MARE sive HADRIATICUM
Corcyra Ins antea Scheria
Cephalenia
Zacynthus Insula
Ithaca
Pharmacusa Ins
Penes
ORESTÆ
Chaonia
Elymiotis
Pelagonia
Tymphaea
Eordea
Lyncestæ
Æmathia Macedonia
Bottiæa
Pieria
AMPHAXITIS
Thermæ portea Thesinlymen
Pæonia
Pelasgiotes
Eftiæotis
Thessaliotis
Phthiotis
Magnelia
THESSALIA
Molossi
Thesprotia
ACARNANIA
DORES
ÆTOLIA
Phocis
BOEOTIA
ATTICA
ACHAIA
Sicyonia
Corinth
Sinus Corinthiacus
Saronicus Sinus
ARGOLIS
Argolicus Sinus aut Hermionicus
MESSENIA
LACONICA
Messenicus Sinus
Laconicus Sinus
Maliacus Sinus
Sinus Opuntius
Sinus Singiticus
THERMÆUS SINUS
STRYMONICUS SINUS
Strymon Fl.
Nestus Fl.
Hebrus Fl.
Axius Fl.
Haliacmon Fl.
Peneus Fl.
Achelous Fl.
Acheloüs Fl.
Evenus Fl.
Mesta Fl.
Rhodope M.
Scardus M.
Pindus M.
Olympus M.
Ossa M.
Pelion M.
Parnassus M.
Helicon M.
Cithæron M.
Taygetus M.
Erymanthus M.
Cyllene M.
Oeta M.
Othrys M.
Pangæus M.
Hæmus M.
Ida Mons
Lenæus Mons
Dindymus Mons
Mycale M.
Ancient Greece
Engraved by S. Neele 352 Strand

The
Southern & Middle Parts
of
TURKEY
in
EUROPE.

Published by T. Bowles & J. Carver, June 1st 1794

Engraved by S. J. Neele At. Strand

Published by T. Stackhouse June 1st 1790

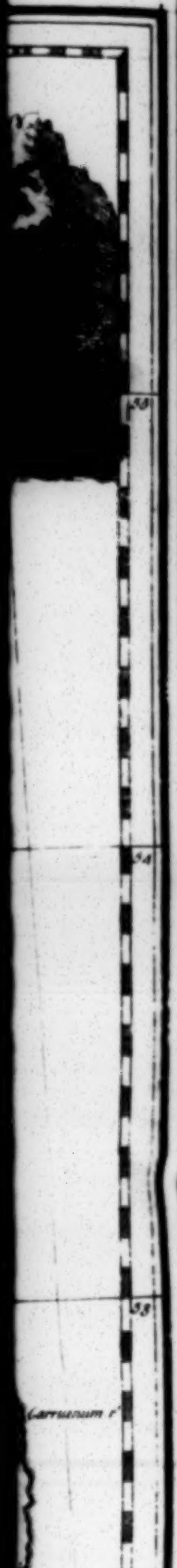

PRESENT
BRITAIN
Engrav'd by S. Neele
Longitude E. from Ferro
Longitude W. from London
Long E. from London
Meridian of London
SCOTLAND
IRELAND
IRISH SEA
St. GEORGES CHANNEL
CARDIGAN BAY
THE BRISTOL CHANNEL
ENGLISH CHANNEL
NORTH OR GERMAN SEA
FRANCE
ISLE of MAN
WIGHT I
NORTHUMBERLAND
CUMBERLAND
DURHAM
WESTMORELAND
YORKSHIRE
NORTH RIDING
EAST RIDING
WEST RIDING
LANCASHIRE
CHESHIRE
DERBY S
NOTTINGHAM S
LINCOLN S
STAFFORD
LEICESTER S
NORFOLK
SUFFOLK
NORTHAMPTON
WARWICK S
WORCESTER SH
HEREFORD SH
GLOCESTER SH
OXFORD SH
HERTFORD S
ESSEX
BERKSH
WILTS
SOMERSET SHIRE
DORSET
DEVONSH
CORNWALL
HAMPS
SURREY
SUSSEX
KENT
MONTGOMERY
MERIONETH S
CARNARVAN S
DENBIGH S
CARDIGAN SH
PEMBROKE S
CARMARTHEN S
RADNOR S
BRECKNOCK S
GLAMORGAN S
MONMOUTH S
English Miles 69½ to a Degree
Geographical Miles 60 to a Degree
Published by J. Stockdale June 1st 1800

PRESENT SCOTLAND

NORTHERN OCEAN

SHETLAND ISLANDS

THE NORTH OR GERMAN SEA

WESTERN ISLANDS

THE SCOTCH SEA

IRELAND

ENGLAND

Longitude East from Ferro I

Longitude East from London

Long. E. from London

Publish'd by J. & C. Walker, June 1st 1827

PRESENT
IRELAND.

ULSTER
CONNAUGHT
LEINSTER
MUNSTER
DONEGAL
LONDONDERRY
ANTRIM
TYRONE
FERMANAGH
MONAGHAN
ARMAGH
DOWNE
SLIGO
MAYO
ROSCOMMON
LEITRIM
CAVAN
LONGFORD
EAST MEATH
WEST MEATH
KINGS Co.
QUEENS Co.
KILDARE
DUBLIN
WICKLOW
CARLOW
KILKENNY
WEXFORD
WATERFORD
TIPPERARY
GALLWAY
CLARE
LIMERICK
KERRY
CORK
SCOTLAND
IRISH SEA
CHANNEL
ST GEORGES
CARDIGAN BAY
Rathlin I
Giants Causeway
Fair Head
Ballycastle
Coleraine
Tory I
Lough Foyle
Lough Swilly
Londonderry
Newtown Limavady
Bann R
Lough Neagh
Belfast
Carrickfergus
Magee I
Port Patrick
30 Miles
Donegal
Ballyshannon
Sligo
Galway
Galway Bay
Black Head
Athlone
Longford
Mullingar
Philips Town
Trim
Kells
Navan
Drogheda
Dundalk
Newry
Armagh
Monaghan
Cavan
Belturbet
Enniskillen
Omagh
Strabane
Letterkenny
Derry
Castle Dawson
Dungannon
Clogher
Lisburn
Belfast
Downpatrick
Strangford
Newcastle
Hillsborough
Drumore
Killyleagh
Holy Head
46 Miles
Dublin
Drogheda
Kildare
Naas
Newcastle
Blessington
Wicklow
Baltinglas
Carysfort
Arklow
Carlow
Old Leighlin
Newtownbarry
Ferns
Enniscorthy
Kilkenny
Gowran
Thomastown
Ennistymon
New Ross
Wexford
Tagoxmon
Clonmel
Cashel
Waterford
Dungarvon
Helvic Head
Youghall
Youghall Bay
Cloyne
Cork
Middleton
Castle Martyr
Longhall
Kinsale
Old Head
Bandon
Skelig
Dingle Bay
Dingle
Tralee
Ardfert
Aghadoe
Killarney
Limerick
Shannon River
Kerry Head
Loop Head
Galway Bay
Banagher
Shannon R
Lough Derg
Portumna
Roscommon
Castlerea
Ballinrobe
Westport
Clew Bay
Achill I
Blacksod Bay
Erris Head
Inishowen Head
Malin Head
Tory I
English Miles 69½ to a Degree
Irish Miles 54½ to a Degree
6 Longitude West from London

ANCIENT ASIA MINOR.

Published by T. Cadell in the Strand 1790

Neele sculp. 352 Strand

ANATOLIA SYRIA &c.

THE EUXINE OR BLACK SEA

CALLED BY THE TURKS

KARA DENGHIZ

PART OF TURKEY IN EUROPE

ARCHIPELAGO

SEA OF MARMORA

The Dardanelles

CONSTANTINOPLE

Bosphorus of Thrace

OSMAN ILI

COUNTRY OF KUTAYAH

DUKUGHTI ILI

COUNTRY OF GERMIAN

ANATOLIA

COUNTRY OF COGNI

CARAMANIA

LIT. CARAMANIA

MENTES ILI

COUNTRY OF MACRI

Gulf of Satalia

Scarpanto I.

CYPRUS

MEDITERRANEAN SEA

KRIM

Baghcha Saray

THE ABAZAS OR ODISSHA

ABKAS

MINGRELIA

GURIL

THE LAZI OR KURTI

TURCOMANIA

AMASIA

ALADULA

ARMENIA

GOV. OF AMUWAN

GOV. OF DIYARBEKR

GOV. OF RAKKA

SHAM OR SYRIA

DESART OF SYRIA

Tarabolos or Tripoli

Halep or Aleppo

Damascus

Tadmor or Palmyra

Teyba

Kayfaria

Malathia

Falli or Pallude

Tarabazan or Thrabezond

Longitude East from London

Published by T. Stockhouse June the 1st 1790

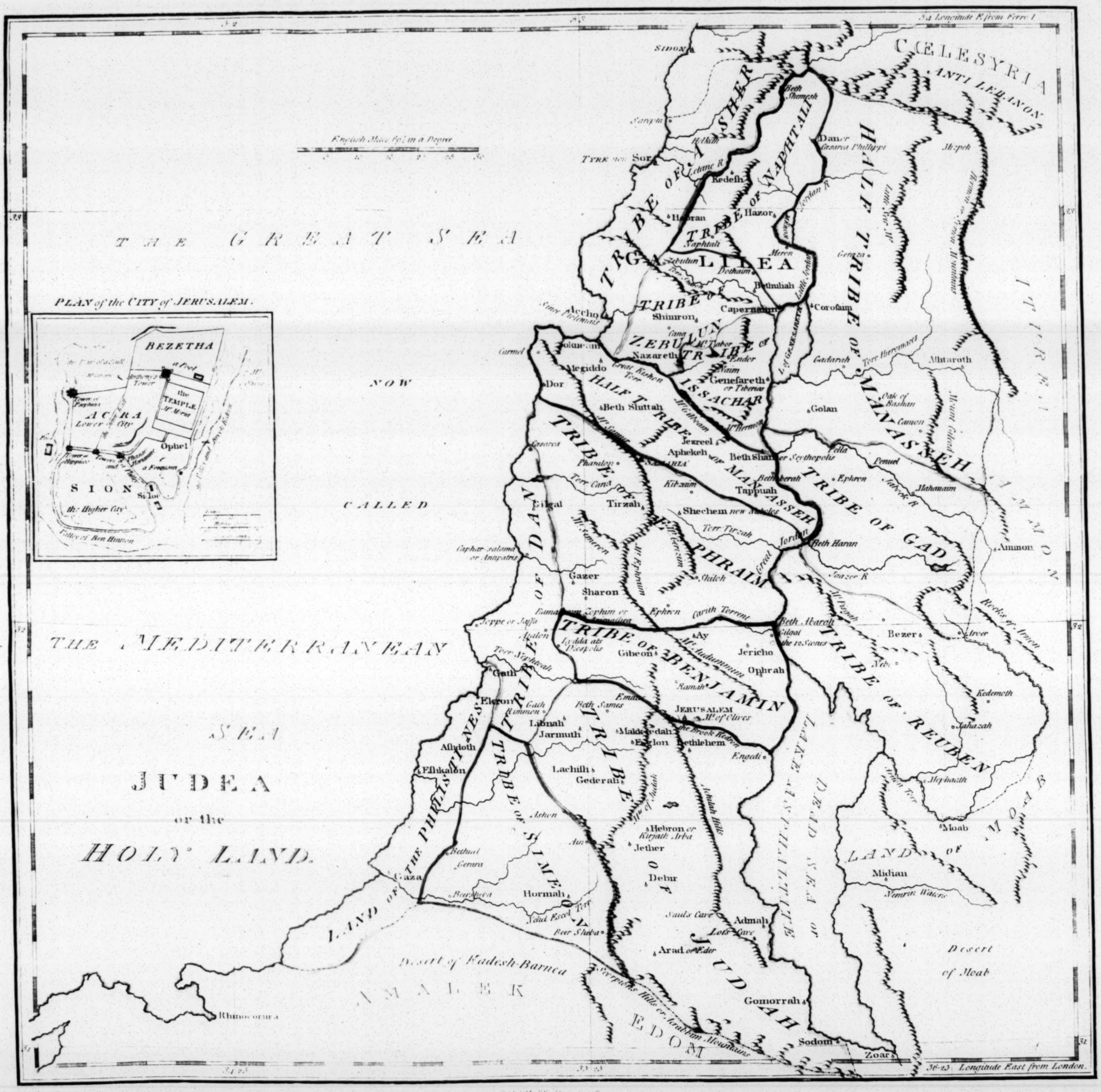
JUDEA
or the
HOLY LAND.
THE GREAT SEA
NOW
CALLED
THE MEDITERRANEAN
SEA
PLAN of the CITY of JERUSALEM.
BEZETHA
ACRA
Lower City
the TEMPLE
Mt. Moria
Ophel
SION
the Higher City
Valley of Ben Hinnon
English Miles 69½ in a Degree
CŒLESYRIA
ANTI LEBANON
ITUREA
AMMON
MOAB
TRIBE OF ASHER
TRIBE OF NAPHTALI
GALILEA
TRIBE OF ZEBULUN
TRIBE OF ISSACHAR
HALF TRIBE OF MANASSEH
HALF TRIBE OF MANASSEH
TRIBE OF EPHRAIM
TRIBE OF DAN
TRIBE OF BENJAMIN
TRIBE OF JUDAH
TRIBE OF SIMEON
TRIBE OF GAD
TRIBE OF REUBEN
LAND OF THE PHILISTINES
DEAD SEA or LAKE ASPHALTITE
LAND OF MIDIAN
Desert of Moab
Desert of Kadesh-Barnea
AMALEK
EDOM
Sidon
Tyre now Sor
Accho
Carmel
Dor
Megiddo
Nazareth
Capernaum
Jezreel
Samaria
Shechem
Jordan
Beth Haran
Jericho
JERUSALEM
Bethlehem
Hebron or Kirjath Arba
Gaza
Joppe or Jaffa
Gath
Ekron
Ashdoth
Eshkalon
Beer Sheba
Gomorrah
Sodom
Zoar
Rhinocorura
Ammon
Moab
Midian
34 Longitude E. from Ferro
36-25 Longitude East from London.

ANCIENT INDIA.

from the

MONS.r D'ANVILLE.

Mensuræ Itinerariæ

Stadia mensuræ Aristoteliæ nec circles in Gradu magni circuli

Stadia mensuræ Nauticæ nec navigationis 750 in Gradu

Spatia hodierna mensuræ Indicæ Orientalis circuli in Gradu

Leucæ Gallicæ Decapolitanum 1500

TAPROBANA
que et SALICE

PTOLEMÆI TABULÆ
in parte maritima
brevis imago.

Publish'd Dec.r 1.st 1794 by I. Stockdale.

Engrav'd by S. Neele 352 Strand.

PRESENT EAST INDIES.

Reference to the Sea Fights

- February 18th 1782 Sir Edward Hughes 17
- August 10th 1778 Sir Edward Vernon
- April 12th 1758 Sir George Pocock 14
- June 10th 1781 Sir Edward Hughes 6th
- August 5th 1782 Sir George Pocock 24
- July 6th 1783 Sir Edward Hughes 5th
- September 13th 1782 Sir George Pocock 5th
- September 3rd 1782 Sir Edward Hughes 5th
- April 12th 1781 Sir Edward Hughes 17th

British Miles.

Longitude East of Greenwich

Published Dec.r 1.1794 by T. Stockdale.

Engraved by S. Neele 352 Strand